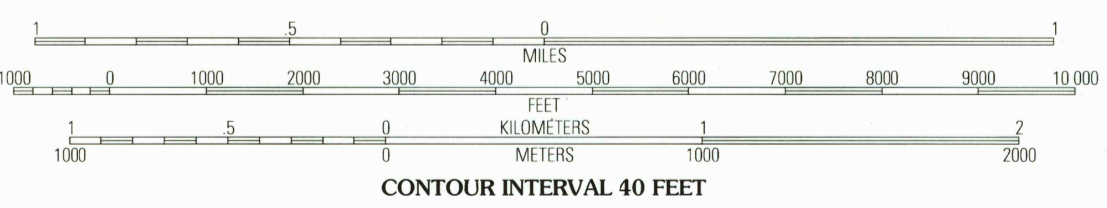
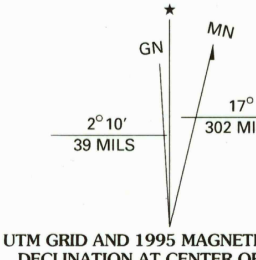


REC'D FILE COPY
NOV 26 1996
TOP. ARCHIVES

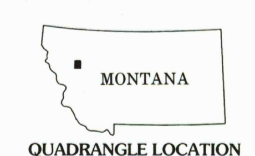


Produced by the U.S. Geological Survey
Revised by the U.S. Forest Service
Areas outside the National Forest System lands may not have been revised.
Control by USGS and USC&GS
Compiled from aerial photographs taken 1964. Revised from aerial photographs taken 1990. Partial field check by U.S. Forest Service 1994.
North American Datum of 1927 (NAD 27). Projection and 10 000-foot ticks: Montana coordinate system, central zone (Lambert conformal conic). Blue 1000-meter Universal Transverse Mercator ticks, zone 12.
North American Datum of 1983 (NAD 83) is shown by dashed corner ticks. The values of the shift between NAD 27 and NAD 83 for 7.5-minute intersections are obtainable from National Geodetic Survey NADCON software.
Non-National Forest System lands within the National Forest.
Inholdings may exist in other National or State reservations.
This map is not a legal land line or ownership document. Public lands are subject to change and leasing, and may have access restrictions; check with local offices. Obtain permission before entering private lands.



CONTOUR INTERVAL 40 FEET

NATIONAL GEODETIC VERTICAL DATUM OF 1929
TO CONVERT FEET TO METERS MULTIPLY BY 0.3048



QUADRANGLE LOCATION

1	2	3	1 East Boy
			2 Cedar Lake
			3 Salmon Prairie
4		5	4 Roman
			5 Peak Lake
			6 Fort Conah
6	7	8	7 Mount Harding
			8 Hemlock Lake

HIGHWAYS AND ROADS

Interstate	5	Primary highway
U.S.	101	Secondary highway
State	10	Light-duty road
County	4	Paved
National Forest, suitable for passenger cars	100	Gravel
National Forest, suitable for high clearance vehicles	100	Dirt
National Forest Trail	3M	Composition unspecified
			Unimproved; 4 wheel drive
			Trail
			Gate

THIS MAP COMPLIES WITH NATIONAL MAP ACCURACY STANDARDS
FOR SALE BY U.S. GEOLOGICAL SURVEY
DENVER, COLORADO 80225 OR RESTON, VIRGINIA 22092
A FOLDER DESCRIBING TOPOGRAPHIC MAPS AND SYMBOLS IS AVAILABLE ON REQUEST

PIPER-CROW PASS, MONT.
47113-E8-TF-024
1994
DMA 3279 III SW - SERIES V894