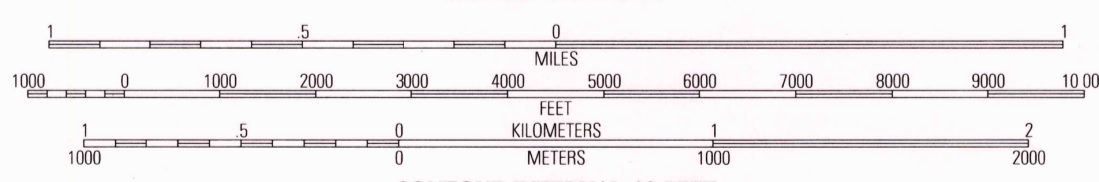
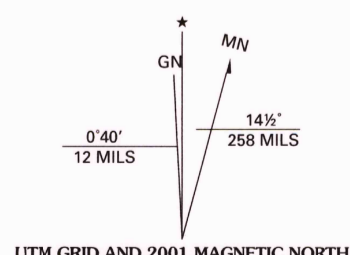


Produced by the United States Geological Survey 1988
Revision by USDA Forest Service 1997

Topography compiled 1981. Planimetry derived from imagery taken 1995 and other sources. Public Land Survey System and survey control current as of 1999

North American Datum of 1927 (NAD 27). Projection and 10 000-foot ticks: Montana coordinate system, south zone (Lambert conformal conic) Blue 1000-meter Universal Transverse Mercator ticks, zone 12
North American Datum of 1983 (NAD 83) is shown by dashed corner ticks The values of the shift between NAD 27 and NAD 83 for 7.5-minute intersections are obtainable from National Geographic Survey NADCON software

Non-National Forest System lands within the National Forest Inholdings may exist in other National or State reservations This map is not a legal land line or ownership document. Public lands are subject to change and leasing, and may have access restrictions; check with local offices. Obtain permission before entering private lands Unsurveyed land net is not official



CONTOUR INTERVAL 40 FEET
NATIONAL GEODETIC VERTICAL DATUM OF 1929
TO CONVERT FROM FEET TO METERS, MULTIPLY BY 0.3048



QUADRANGLE LOCATION

1	2	3	1 Manhead Mountain
4	5	4	2 Parry
6	7	5	3 Harrison
		6	4 Noble Peak
		7	5 Malby's Mound
		8	6 Copper Mountain
			7 Ramshorn Mountain
			8 Leonard Creek

HIWAYS AND ROADS


- Interstate 1
- U. S. 2
- State 3
- County 4
- National Forest, suitable for passenger cars 5
- National Forest, suitable for high clearance vehicles 6
- National Forest Trail 7
- Primary highway 8
- Secondary highway 9
- Light-duty road 10
- Composition: Unspecified 11
- Paved 12
- Gravel 13
- Dirt 14
- Unimproved; 4 wheel drive 15
- Trail 16
- Gate; Barrier 17

POTOSI PEAK, MT
1997
45111-E8-TF-024
NIMA 3675 III SW-SERIES V894

RECEIVED
AUG 3 1 2002
USGS NWL
HISTORICAL MAP ARCHIVES



ISBN 0-607-49108-9
9 780607 491086



THIS MAP COMPLIES WITH NATIONAL MAP ACCURACY STANDARDS
FOR SALE BY U.S. GEOLOGICAL SURVEY, P.O. BOX 25286, DENVER, COLORADO 80225
A FOLDER DESCRIBING TOPOGRAPHIC MAPS AND SYMBOLS IS AVAILABLE ON REQUEST