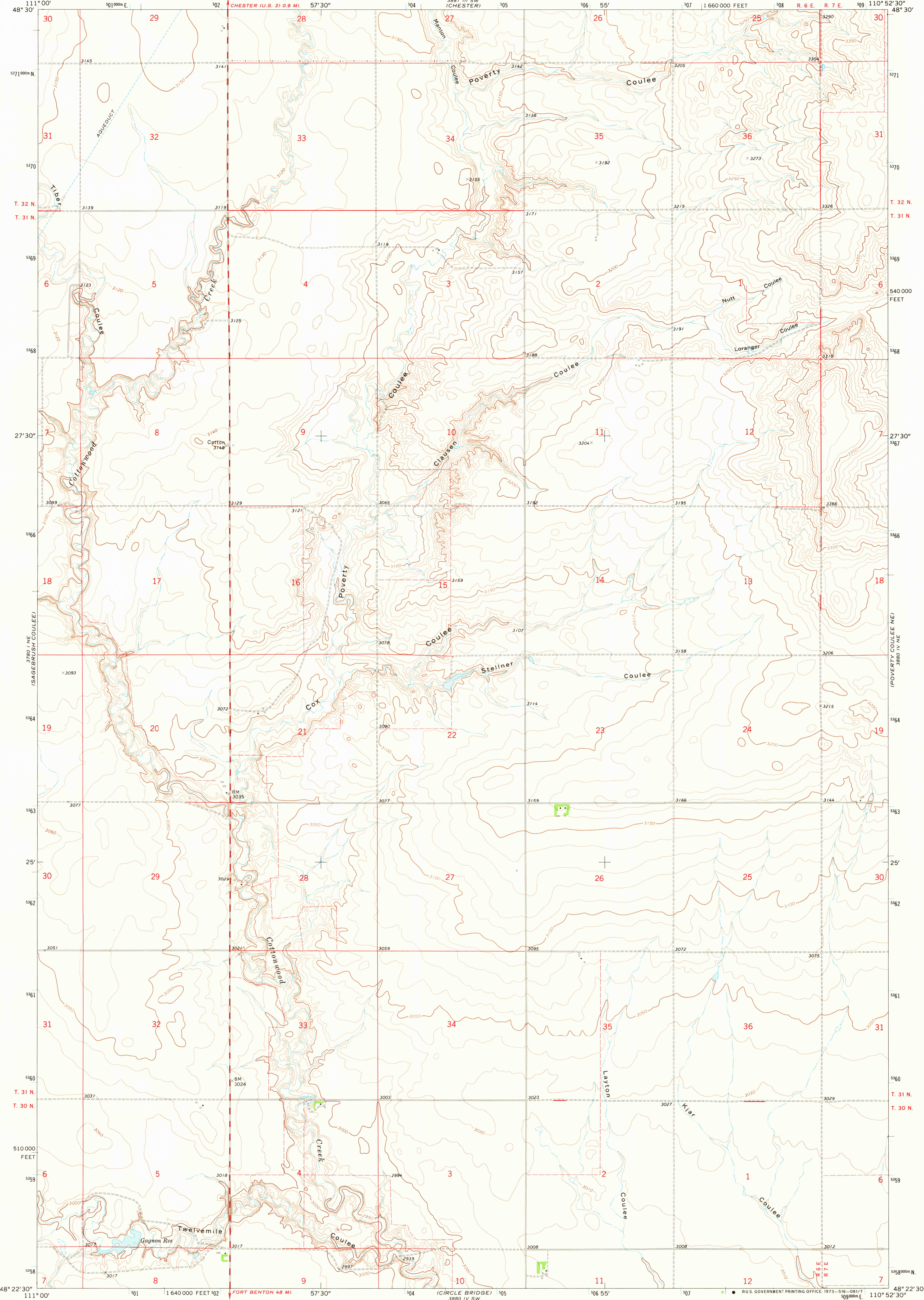
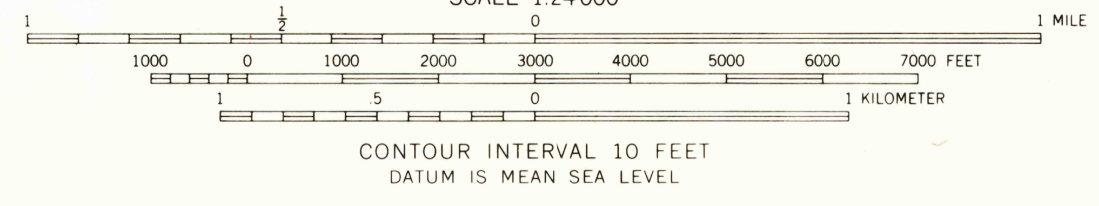
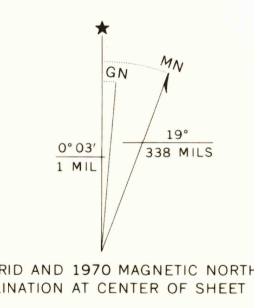


UNITED STATES  
DEPARTMENT OF THE INTERIOR  
GEOLOGICAL SURVEY

POVERTY COULEE QUADRANGLE  
MONTANA—LIBERTY CO.  
7.5 MINUTE SERIES (TOPOGRAPHIC)



Maped, edited, and published by the Geological Survey as part of the Department of Interior program for the development of the Missouri River Basin Control by USGS and USC&GS  
Topography by photogrammetric methods from aerial photographs taken 1969. Field checked 1970  
Polyconic projection. 1927 North American datum 10,000-foot grid based on Montana coordinate system, north zone  
1000-meter Universal Transverse Mercator grid ticks, zone 12, shown in blue  
Fine red dashed lines indicate selected fence lines



ROAD CLASSIFICATION

Primary highway, hard surface	Light-duty road, hard or improved surface
Secondary highway, hard surface	Unimproved road
Interstate Route	U. S. Route
	State Route

U.S. GOVERNMENT PRINTING OFFICE: 1973-516-081/7 599906e

QUADRANGLE LOCATION

POVERTY COULEE, MONT.  
N4822.5-W11052.5/7.5  
1970  
AMS 3880 IV NW—SERIES V394

RETURN TO USGS NMD HISTORICAL MAP ARCHIVES

Boen  
2500  
50 plan