

Mapped, edited, and published by the Geological Survey

Control by USGS and USC&GS

Topography from aerial photographs by photogrammetric methods

Aerial photographs taken 1955. Field check 1958

Polyconic projection. 1927 North American datum

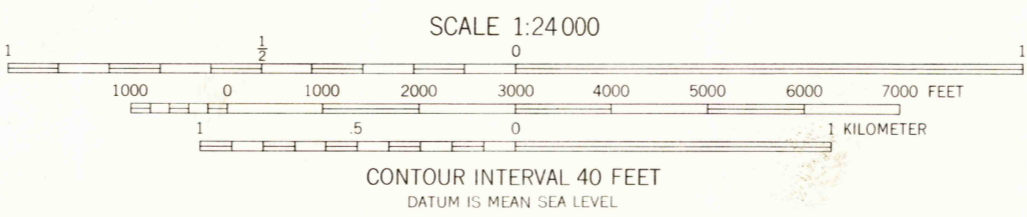
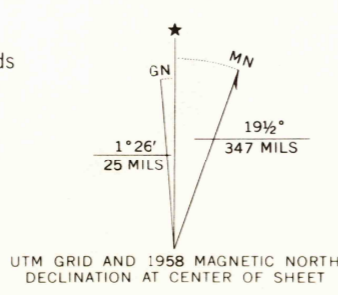
10,000-foot grid based on Montana coordinate system,

central zone

1000-meter Universal Transverse Mercator grid ticks,


zone 12, shown in blue

Unchecked elevations are shown in brown



ROAD CLASSIFICATION
Trails

THIS MAP COMPLIES WITH NATIONAL MAP ACCURACY STANDARDS
FOR SALE BY U. S. GEOLOGICAL SURVEY, DENVER, COLORADO 80225 OR WASHINGTON, D. C. 2024
A FOLDER DESCRIBING TOPOGRAPHIC MAPS AND SYMBOLS IS AVAILABLE ON REQUEST



PRETTY PRAIRIE, MONT.
N4730-W11252.5/7.5
1958

AMS 3479 III SW-SERIES V894

2610
NOV 1 1967

USGS
Historical File
Topographic Division