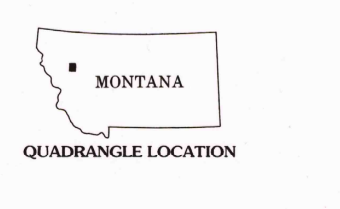
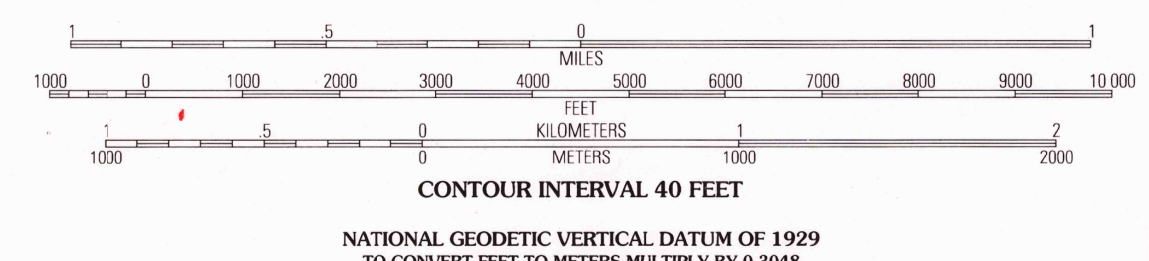
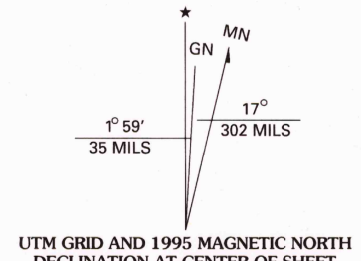


USGS HISTORICAL
MAP ARCHIVES
NOV 26 1996
REC'D FILE COPY



Produced by the U.S. Geological Survey
Revised by the U.S. Forest Service
Areas outside the National Forest System lands may not have been revised.
Control by USGS and USC&GS
Compiled from aerial photographs taken 1958. Revised from aerial photographs taken 1990. Partial field check by U.S. Forest Service 1994.
North American Datum of 1927 (NAD 27). Projection and 10 000-foot ticks: Montana coordinate system, central and north zones (Lambert conformal conic). Blue 1000-meter Universal Transverse Mercator ticks, zone 11.
North American Datum of 1983 (NAD 83) is shown by dashed corner ticks. The values of the shift between NAD 27 and NAD 83 for 7.5-minute intersections are obtainable from National Geodetic Survey NADCON software.
Non-National Forest System lands within the National Forest. Inholdings may exist in other National or State reservations.
This map is not a legal land line or ownership document. Public lands are subject to change and leasing, and may have access restrictions; check with local offices. Obtain permission before entering private lands.



1	2	3	1 Kila
4	5	3 Somers	2 Lion Mountain
6	7	4 Lake Mary Ronan	5 Rollins
8	8	6 Irvine Lookout Tower	7 Elmo
		8 Wild Horse Island	

- Interstate 1
U. S. 101
State 19
County 10
National Forest, suitable for passenger cars 100
National Forest, suitable for high clearance vehicles 101
National Forest Trail 384
- Primary highway 1
Secondary highway 2
Light-duty road 3
Paved 4
Gravel 5
Dirt 6
Composition unspecified 7
Unimproved; 4 wheel drive 8
Trail 9
Gate 10

THIS MAP COMPLIES WITH NATIONAL MAP ACCURACY STANDARDS
FOR SALE BY U.S. GEOLOGICAL SURVEY
DENVER, COLORADO 80225 OR RESTON, VIRGINIA 22092
A FOLDER DESCRIBING TOPOGRAPHIC MAPS AND SYMBOLS IS AVAILABLE ON REQUEST

PROCTOR, MONT.
47114-H3-TF-024
1994
DMA 3179 II NE - SERIES V894