

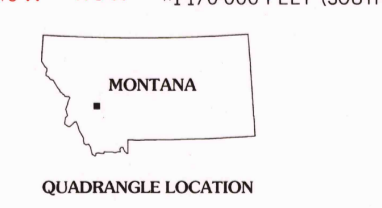
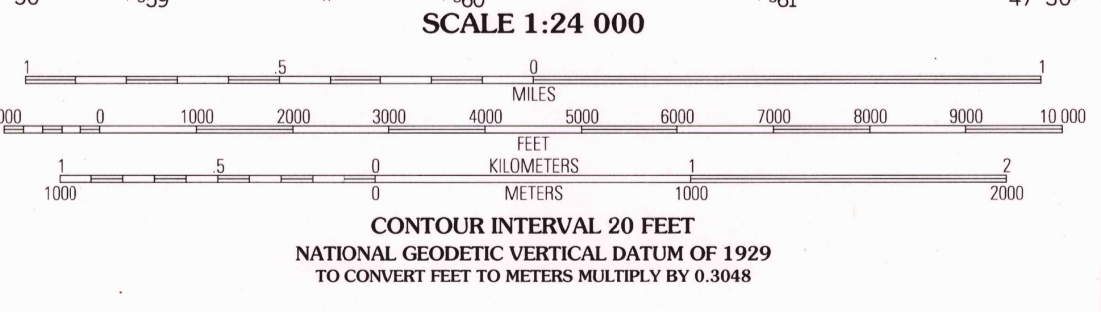
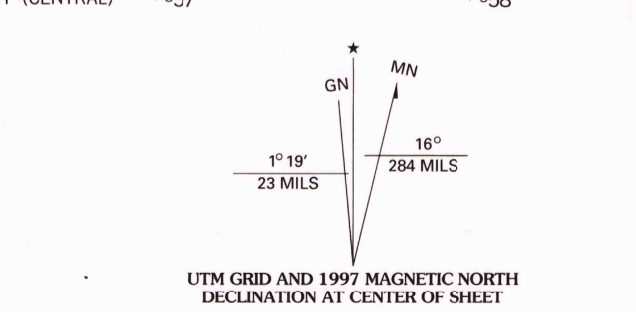
Produced by the U.S. Geological Survey
Revised by the U.S. Forest Service

Areas outside the National Forest System lands may not have been revised
Topography compiled 1966. Planimetry derived from imagery taken 1984
Public Land Survey System and survey control current as of 1996. Partial
field check by U.S. Forest Service 1996

North American Datum of 1927 (NAD 27). Projection and 10 000-foot ticks:
Montana coordinate system, central and south zones (Lambert conformal conic)
Blue 1000-meter Universal Transverse Mercator ticks, zone 12
North American Datum of 1983 (NAD 83) is shown by dashed corner ticks
The values of the shift between NAD 27 and NAD 83 for 7.5-minute
intersections are obtainable from National Geodetic Survey NADCON software

Non-National Forest System lands within the National Forest
Inholdings may exist in other National or State reservations

This map is not a legal land line or ownership document. Public lands are
subject to change and leasing, and may have access restrictions; check
with local offices. Obtain permission before entering private lands



1	2	3	1 Rock Creek Lake 2 Conleys Lake 3 Deer Lodge
4	5	6	4 Mount Powell 5 Orofino Creek 6 Anacosta North 7 Warm Springs 8 Orofino Mountain
6	7	8	

HIGHWAYS AND ROADS

Interstate		Primary highway	
U. S.		Secondary highway	
State		Light-duty road	
County		Composition: Unspecified	
National Forest, suitable for passenger cars		Paved	
National Forest, suitable for high clearance vehicles		Gravel	
National Forest Trail		Dirt	
		Unimproved; 4 wheel drive	
		Trail	
		Gate; Barrier	

RACETRACK, MT
1996
NIMA 3476 IV SE - SERIES V894

RECEIVED
JAN 31 1999
USGS NMD
HISTORICAL MAP ARCHIVES



THIS MAP COMPLIES WITH NATIONAL MAP ACCURACY STANDARDS
FOR SALE BY U.S. GEOLOGICAL SURVEY, P.O. BOX 25286, DENVER, COLORADO 80225
A FOLDER DESCRIBING TOPOGRAPHIC MAPS AND SYMBOLS IS AVAILABLE ON REQUEST