

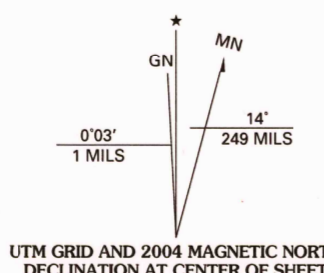
Produced by the United States Geological Survey 1986
Revision by USDA Forest Service 2000

Topography compiled 1977. Planimetry derived from imagery taken 1998 and other sources. Public Land Survey System and survey control current as of 2003. Boundaries current as of 2000

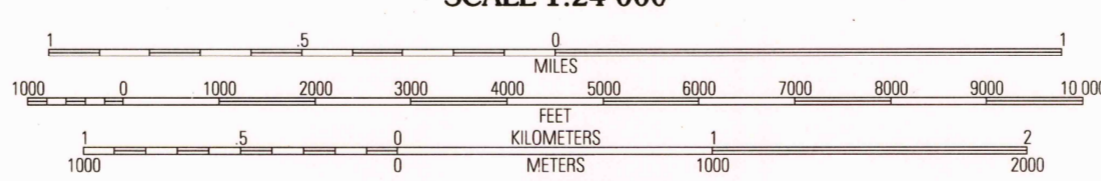
North American Datum of 1927 (NAD 27). Projection and 10 000-foot ticks: Montana coordinate system, south zone (Lambert conformal conic)
Blue 1000-meter Universal Transverse Mercator ticks, zone 12
North American Datum of 1983 (NAD 83) is shown by dashed corner ticks
The values of the shift between NAD 27 and NAD 83 for 7.5-minute intersections are obtainable from National Geodetic Survey NADCON software

Non-National Forest System lands within the National Forest
Inholdings may exist in other National or State reservations

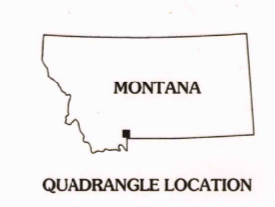
This map is not a legal land line or ownership document. Public lands are subject to change and leasing, and may have access restrictions; check with local offices. Obtain permission before entering private lands



UTM GRID AND 2004 MAGNETIC NORTH DECLINATION AT CENTER OF SHEET



CONTOUR INTERVAL 40 FEET
NATIONAL GEODETIC VERTICAL DATUM OF 1929
TO CONVERT FROM FEET TO METERS, MULTIPLY BY 0.3048



QUADRANGLE LOCATION

1	2	3	1 Hidden Lakes
4	5	2 The Sentinel	2 The Sentinel
6	7	3 Lewis Creek	3 Lewis Creek
		4 Lone Indian Peak	4 Lone Indian Peak
		5 Miner	5 Miner
		6 Sunshine Point	6 Sunshine Point
		7 Big Horn Peak	7 Big Horn Peak
		8 Sportsman Lake	8 Sportsman Lake

Interstate	5	Primary highway	—
U. S.	2	Secondary highway	—
State	1	Light-duty road	—
County	0	Composition: Unspecified	—
National Forest, suitable for passenger cars	05	Paved	—
National Forest, suitable for high clearance vehicles	06	Gravel	—
National Forest Trail	384	Dirt	—
		Unimproved; 4 wheel drive	—
		Trail	—
		Gate; Barrier	—

RAMSHORN PEAK, MT
2000
45111-B1-TF-024
NIMA 3774 II NE-SERIES V894

USGS Library
Reston, VA.
Topo Archive



9 790607 986708

OCT 06 2003



3 1818 00511564 3