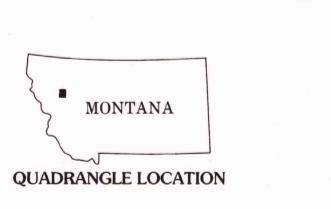
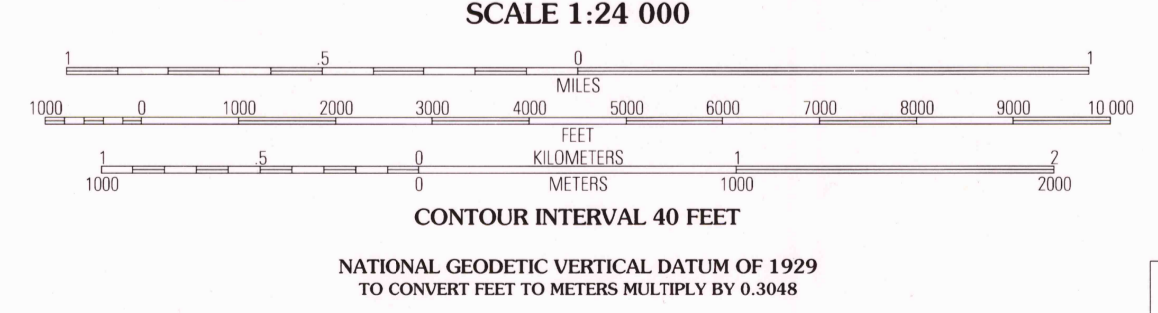
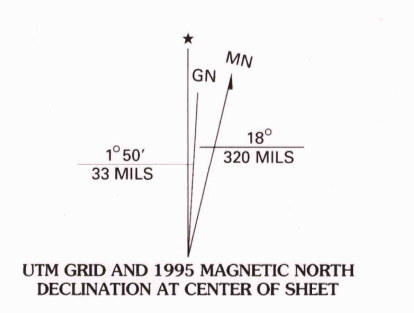


USGS HISTORICAL  
MAP ARCHIVES  
JUN 30 1997  
REC'D FILE COPY

Produced by the U.S. Geological Survey  
Revised by the U.S. Forest Service  
Areas outside the National Forest System lands may not have been revised  
Control by USGS&GS  
Compiled from aerial photographs taken 1965. Revised from aerial photographs  
taken 1991. Partial field check by U.S. Forest Service 1994  
North American Datum of 1927 (NAD 27). Projection and 10 000-foot ticks:  
Montana coordinate system, north zone (Lambert conformal conic). Blue  
1000-meter Universal Transverse Mercator ticks, zone 11  
North American Datum of 1983 (NAD 83) is shown by dashed corner ticks  
The values of the shift between NAD 27 and NAD 83 for 7.5-minute  
intersections are obtainable from National Geodetic Survey NADCON software  
Non-National Forest System lands within the National Forest  
Inholdings may exist in other National or State reservations  
This map is not a legal land line or ownership document. Public lands are  
subject to change and leasing, and may have access restrictions; check  
with local offices. Obtain permission before entering private lands



1	2	3	1 Tachuck Mountain
			2 Mount Hefu
			3 Trail Creek
4		5	4 Mount Thompson-Seton
			5 Whale Buttes
			6 Bull Lake
			7 Upper Whitefish Lake
			8 Moose Peak
6	7	8	

HIGHWAYS AND ROADS	
Interstate	Primary highway
U. S.	Secondary highway
State	Light-duty road
County	Paved
National Forest, suitable for passenger cars	Gravel
National Forest, suitable for high clearance vehicles	Dirt
National Forest Trail	Composition unspecified
	Unimproved; 4 wheel drive
	Trail
	Gate

THIS MAP COMPLIES WITH NATIONAL MAP ACCURACY STANDARDS  
FOR SALE BY U.S. GEOLOGICAL SURVEY  
DENVER, COLORADO 80225 OR RESTON, VIRGINIA 22092  
A FOLDER DESCRIBING TOPOGRAPHIC MAPS AND SYMBOLS IS AVAILABLE ON REQUEST

RED MEADOW LAKE, MONT.  
48114-G5-TF-024  
1994  
DMA 3081 I SE - SERIES V894

ISSN 0-607-62142-6  
9 780607 871623