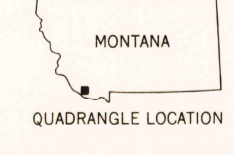
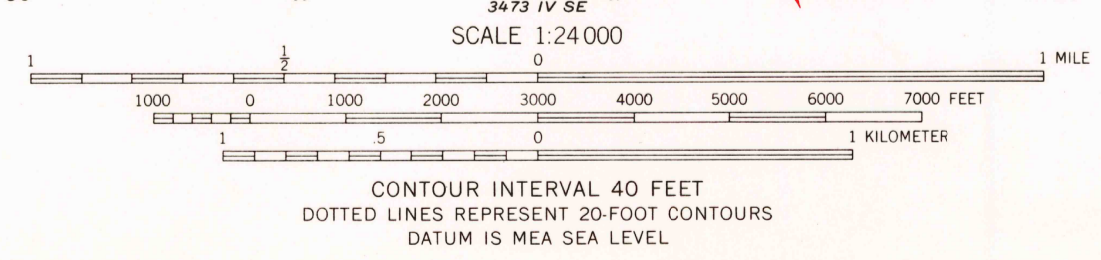
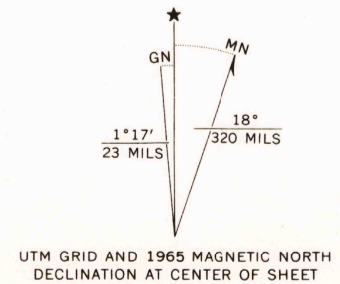


Mapped, edited, and published by the Geological Survey  
Control by USGS and USC&GS  
Topography by photogrammetric methods from aerial photographs taken 1964. Field checked 1965  
Polyconic projection. 1927 North American datum  
10,000-foot grid based on Montana coordinate system, south zone  
1000-meter Universal Transverse Mercator grid ticks, zone 12, shown in blue  
Fine red dashed lines indicate selected fence lines  
Areas covered by dashed light-blue pattern are subject to controlled inundation



ROAD CLASSIFICATION

Heavy-duty	Light-duty
Unimproved dirt	Interstate Route
	U. S. Route

THIS MAP COMPLIES WITH NATIONAL MAP ACCURACY STANDARDS  
FOR SALE BY U. S. GEOLOGICAL SURVEY, DENVER, COLORADO 80225, OR WASHINGTON, D. C. 20242  
A FOLDER DESCRIBING TOPOGRAPHIC MAPS AND SYMBOLS IS AVAILABLE ON REQUEST

RED ROCK, MONT.  
N4452.5-W11245.7.5  
1965  
AMS 3473 IV NE—SERIES Y894

USGS  
Historical File  
Topographic Division  
U.S.G.S.  
FILES COPY  
TOPOGRAPHIC DIVISION

2815  
SEP 4 1968