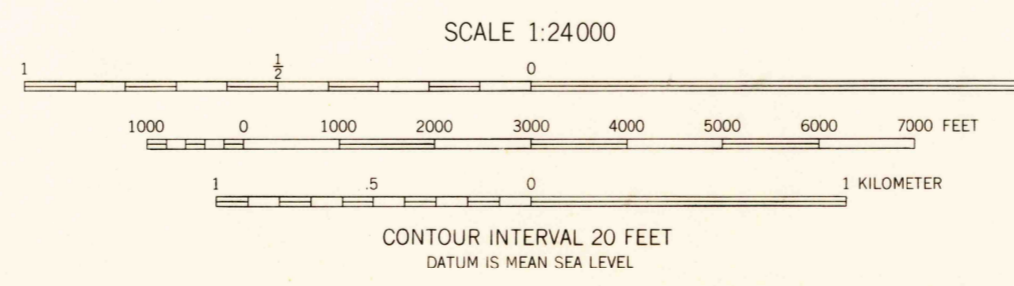
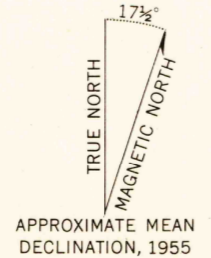


U.S.G.S.
FILE COPY
TOPOGRAPHIC DIVISION

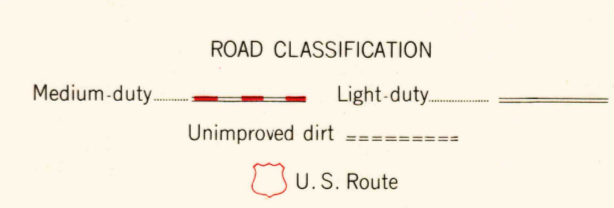
USGS
Historical File
Topographic Division

U.S.G.S.
FILE COPY
TOPOGRAPHIC DIVISION

Mapped, edited, and published by the Geological Survey as part of the Department of the Interior program for the development of the Missouri River Basin
Control by USGS and USCGS
Topography from aerial photographs by multiplex methods and by planetable surveys 1955. Aerial photographs taken 1951
Polyconic projection. 1927 North American datum
10,000-foot grid based on Montana coordinate system, south zone



CONTOUR INTERVAL 20 FEET
DATUM IS MEAN SEA LEVEL



REED POINT, MONT.
N4537.5-W10930/7.5

1955

FOR SALE BY U.S. GEOLOGICAL SURVEY, DENVER 2, COLORADO OR WASHINGTON 25, D.C.
A FOLDER DESCRIBING TOPOGRAPHIC MAPS AND SYMBOLS IS AVAILABLE ON REQUEST

APR 19 1957

2115