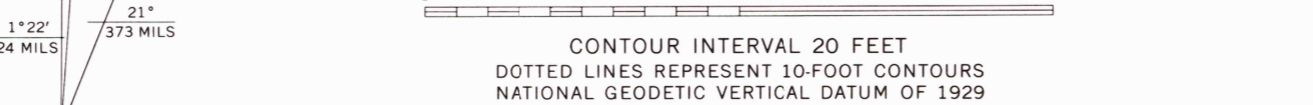
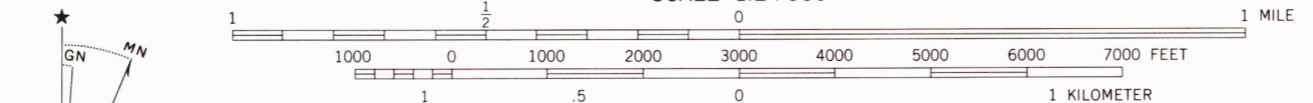


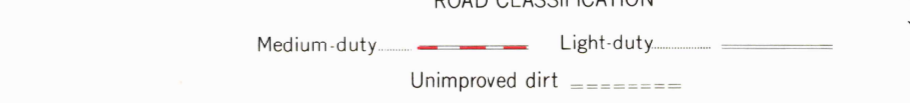


Mapped, edited, and published by the Geological Survey

Control by USGS, USC&GS, and International Boundary Commission
Topography by photogrammetric methods from aerial photographs taken 1962. Field checked 1963.
Polyconic projection. 1927 North American datum. 10,000-foot grid based on Montana coordinate system, north zone. 1000-meter Universal Transverse Mercator grid ticks, zone 11, shown in blue.
Fine red dashed lines indicate selected fence lines.



CONTOUR INTERVAL 20 FEET
DOTTED LINES REPRESENT 10-FOOT CONTOURS
NATIONAL GEODETIC VERTICAL DATUM OF 1929



USGS
Historical File
Topographic Division

REXFORD, MONT.
N4852.5-W11507.5/7.5
1963

THIS MAP COMPLIES WITH NATIONAL MAP ACCURACY STANDARDS
FOR SALE BY U.S. GEOLOGICAL SURVEY, DENVER, COLORADO 80225, OR RESTON, VIRGINIA 22092
A FOLDER DESCRIBING TOPOGRAPHIC MAPS AND SYMBOLS IS AVAILABLE ON REQUEST

SEP 9 1978
SEP 19 1978