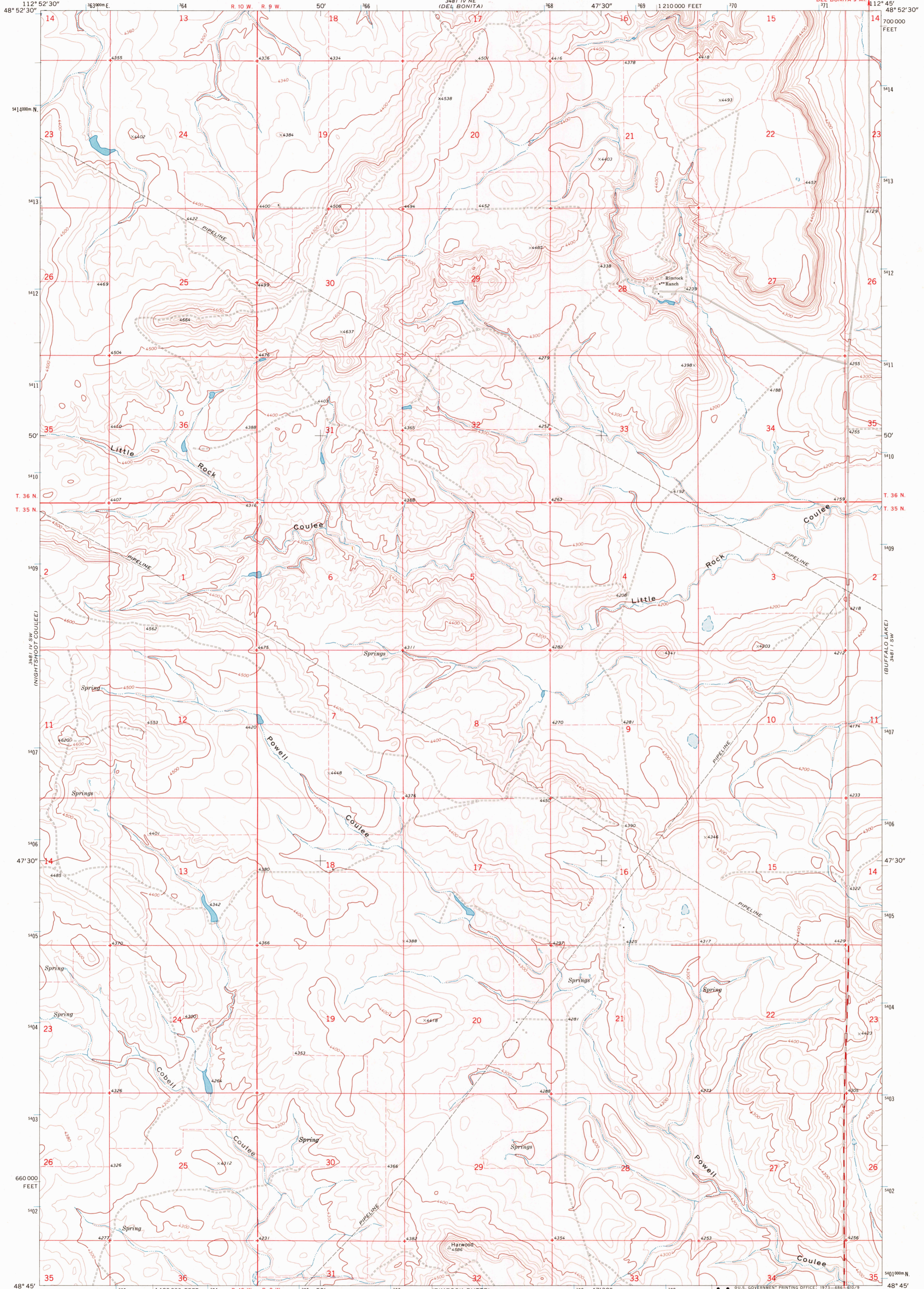


UNITED STATES  
DEPARTMENT OF THE INTERIOR  
GEOLOGICAL SURVEY

RIMROCK RANCH QUADRANGLE  
MONTANA—GLACIER CO.  
7.5 MINUTE SERIES (TOPOGRAPHIC)



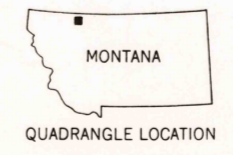
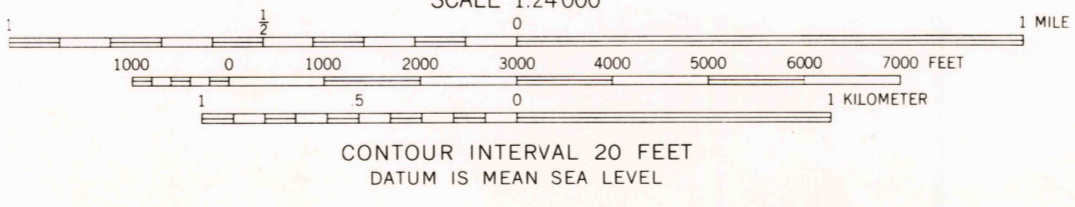
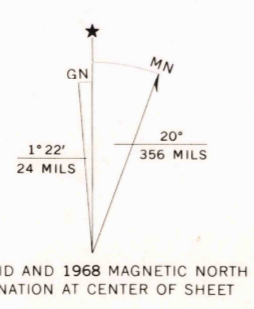
3481 IV NW  
(GUSHNET HILL)

3481 IV NE  
(LANGLOISE BUTTE)

3481 III NW  
(SHARP LAKE)

3481 III NE  
(FORT PIERAN)

Mapped, edited, and published by the Geological Survey  
Control by USGS and USC&GS  
Topography by photogrammetric methods from aerial photographs taken 1966. Field checked 1968  
Polyconic projection. 1927 North American datum, 10,000-foot grid based on Montana coordinate system, north zone  
1000-meter Universal Transverse Mercator grid ticks, zone 12, shown in blue  
Fine red dashed lines indicate selected fence lines  
Entire area lies within the boundary of the Blackfeet Indian Reservation



ROAD CLASSIFICATION  
Secondary highway, all weather, Light-duty road, all weather, improved surface  
Unimproved road, fair or dry weather

THIS MAP COMPLIES WITH NATIONAL MAP ACCURACY STANDARDS  
FOR SALE BY U. S. GEOLOGICAL SURVEY, DENVER, COLORADO 80225, OR WASHINGTON, D. C. 20242  
A FOLDER DESCRIBING TOPOGRAPHIC MAPS AND SYMBOLS IS AVAILABLE ON REQUEST

U.S. Geological Survey  
RIMROCK RANCH, MONT.  
N4845-W11245/7.5  
1968

AMS 3481 IV SE—SERIES V894

Handwritten notes: "Humb", "2000", "50 ft".