

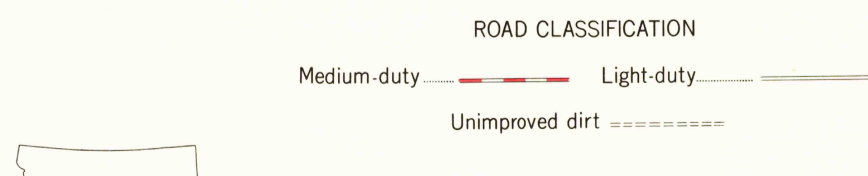
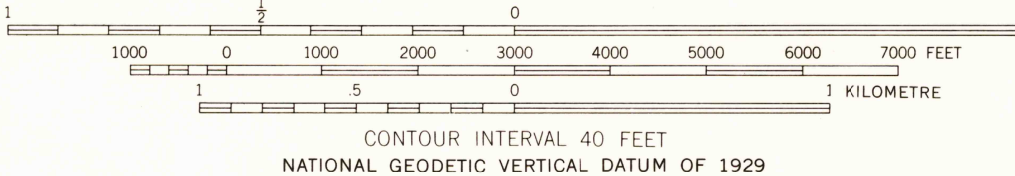
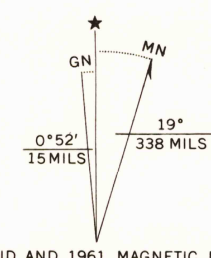
Mapped, edited, and published by the Geological Survey

Control by USGS and USC&GS

Topography by photogrammetric methods from aerial photographs taken 1955. Field checked 1961

Polyconic projection 1927 North American datum 10,000 foot grid based on Montana coordinate system, central zone 1000-metre Universal Transverse Mercator grid ticks, zone 12, shown in blue

Fine red dashed lines indicate selected fence lines



ROBERTS MOUNTAIN, MONT.
N4700-W11207.5/7.5

USGS
HISTORICAL FILE
TOPOGRAPHIC DIVISION
1961
AMS 3578 11 SW-SERIES V894

THIS MAP COMPLIES WITH NATIONAL MAP ACCURACY STANDARDS
FOR SALE BY U.S. GEOLOGICAL SURVEY, DENVER, COLORADO 80225, OR RESTON, VIRGINIA 22092
A FOLDER DESCRIBING TOPOGRAPHIC MAPS AND SYMBOLS IS AVAILABLE ON REQUEST

JUN 13 1975

25-30