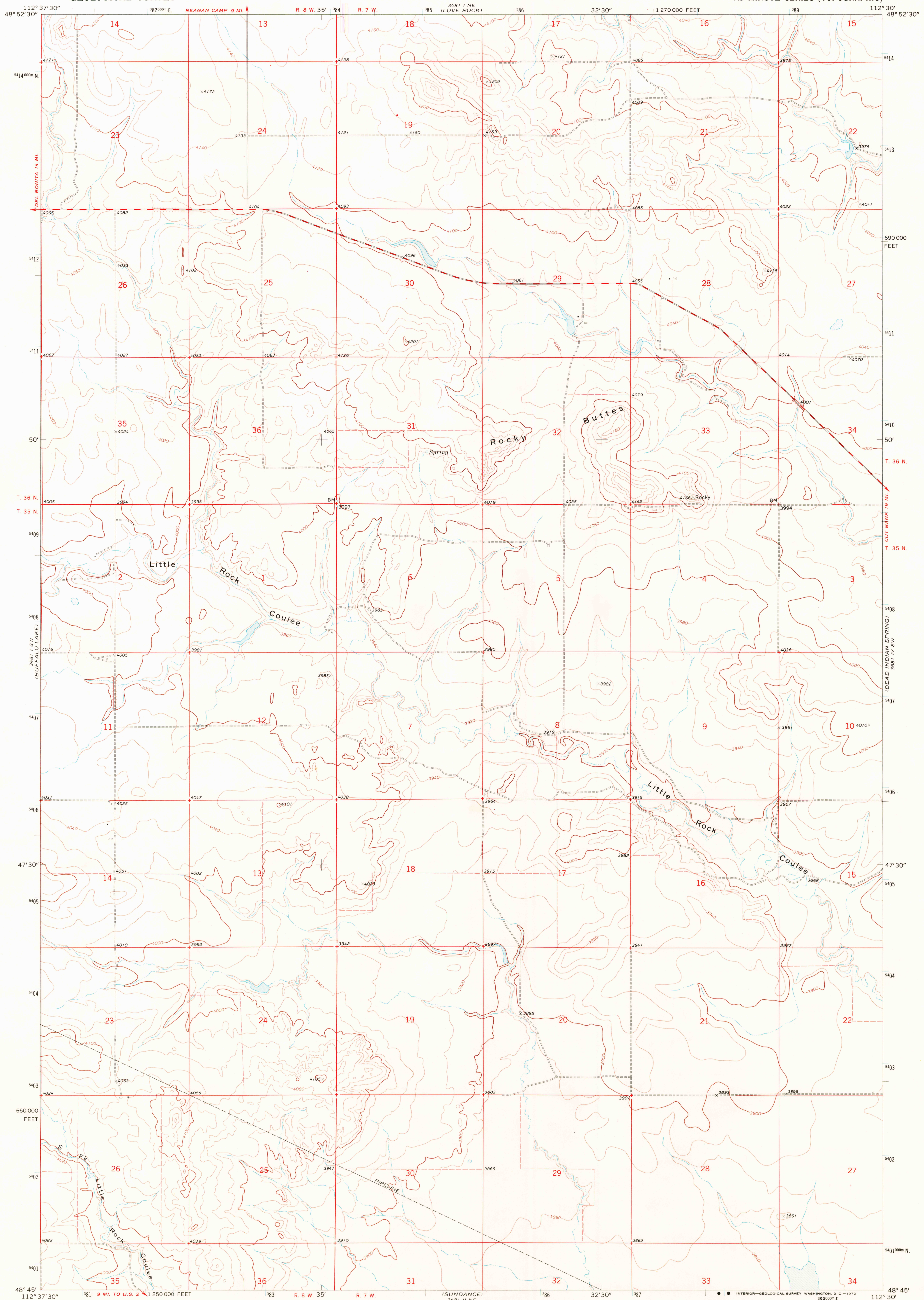


UNITED STATES
DEPARTMENT OF THE INTERIOR
GEOLOGICAL SURVEY

ROCKY BUTTES QUADRANGLE
MONTANA—GLACIER CO.
7.5 MINUTE SERIES (TOPOGRAPHIC)



Mapped, edited, and published by the Geological Survey

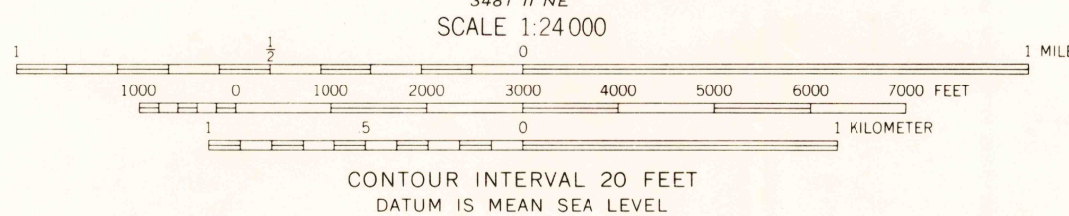
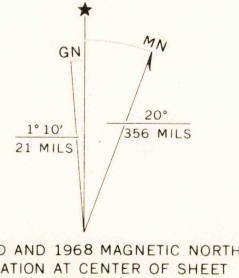
Control by USGS and USC&GS

Topography by photogrammetric methods from aerial photographs taken 1966. Field checked 1968

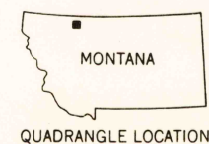
Polyconic projection. 1927 North American datum 10,000-foot grid based on Montana coordinate system, north zone 1000-meter Universal Transverse Mercator grid ticks, zone 12, shown in blue

Fine red dashed lines indicate selected fence lines

Entire area lies within the boundary of the Blackfeet Indian Reservation



ROAD CLASSIFICATION
Secondary highway, all weather, Light-duty road, all weather, hard surface
Unimproved road, fair or dry weather



ROCKY BUTTES, MONT.
N4845-W11230/7.5

1968

USGS
Historical File
Topographic Division

FILE COPY

MAY 1 1972

MAP INFORMATION OFFICE
GEOLOGICAL SURVEY