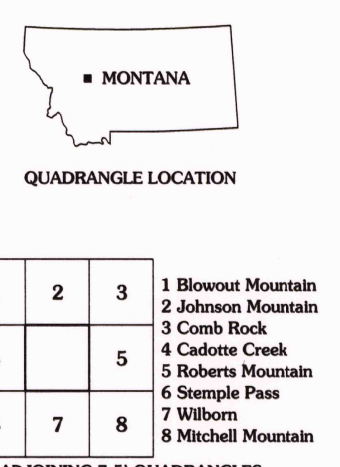
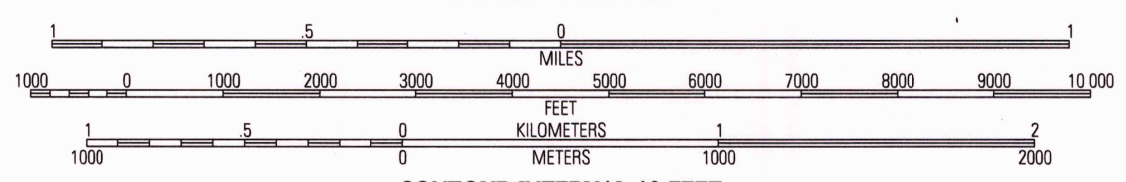
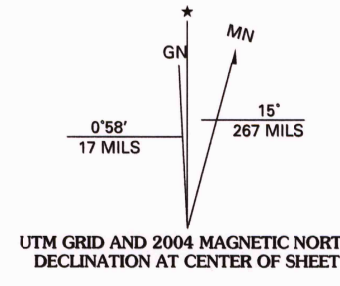


Produced by the United States Geological Survey 1963  
Revision by USDA Forest Service 2001  
Topography compiled 1961. Planimetry derived from imagery taken 1995 and other sources. Public Land Survey System and survey control current as of 2002. Boundaries current as of 2002.  
North American Datum of 1927 (NAD 27). Projection and 10 000-foot ticks: Montana coordinate system, central zone (Lambert conformal conic).  
Blue 1000-meter Universal Transverse Mercator ticks, zone 12  
North American Datum of 1983 (NAD 83) is shown by dashed corner ticks. The values of the shift between NAD 27 and NAD 83 for 7.5-minute intersections are obtainable from National Geographic Survey NADCON software.  
Non-National Forest System lands within the National Forest  
Inholdings may exist in other National or State reservations.  
This map is not a legal land line or ownership document. Public lands are subject to change and leasing, and may have access restrictions; check with local offices. Obtain permission before entering private lands.



INTERIOR - GEOLOGICAL SURVEY, RESTON, VIRGINIA - 2004

**HIGHWAYS AND ROADS**

Interstate	5	Primary highway	Red line
U. S.	100	Secondary highway	Red line with dashes
State	19	Light-duty road	Black line with dashes
County	6	Composition: Unspecified	Black line with dashes
National Forest, suitable for passenger cars	105	Paved	Black line with dashes
National Forest, suitable for high clearance vehicles	106	Gravel	Black line with dashes
National Forest Trail	384	Dirt	Black line with dashes
		Unimproved; 4 wheel drive	Black line with dashes
		Trail	Black line with dashes
		Gate; Barrier	Black line with dashes

CONTOUR INTERVAL 40 FEET  
NATIONAL GEODETIC VERTICAL DATUM OF 1929  
TO CONVERT FROM FEET TO METERS, MULTIPLY BY 0.3048

THIS MAP COMPLIES WITH NATIONAL MAP ACCURACY STANDARDS  
FOR SALE BY U.S. GEOLOGICAL SURVEY, P.O. BOX 25286, DENVER, COLORADO 80225  
A FOLDER DESCRIBING TOPOGRAPHIC MAPS AND SYMBOLS IS AVAILABLE ON REQUEST

USGS Library  
Reston, VA.  
Topo Archive

3 1818 00422720 1



ROGERS PASS, MT  
2001  
47112-A3-TF-024  
NIMA 3578 III SE-SERIES V894