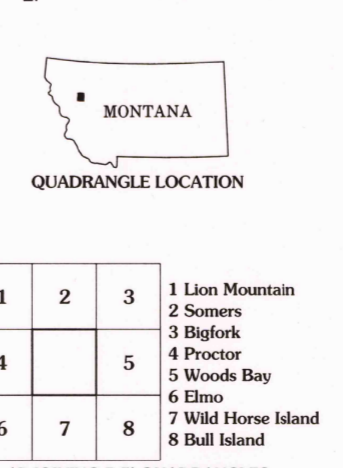
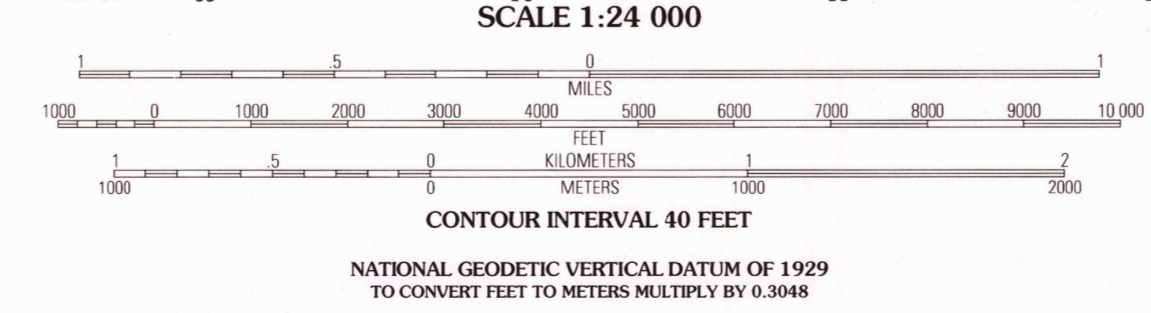
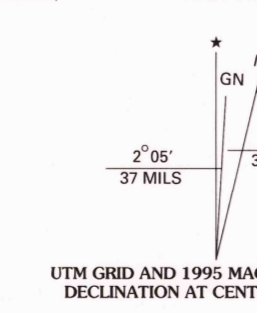




THIS MAP HISTORICAL
MAP ARCHIVES
NOV 26 1996
REC'D FILE COPY

Produced by the U.S. Geological Survey
Revised by the U.S. Forest Service
Areas outside the National Forest System lands may not have been revised.
Control by USGS and USC&GS
Compiled from aerial photographs taken 1958. Revised from aerial photographs taken 1990. Partial field check by U.S. Forest Service 1994.
North American Datum of 1927 (NAD 27). Projection and 10 000-foot ticks: Montana coordinate system, central and north zones (Lambert conformal conic). 1000-meter Universal Transverse Mercator ticks, zone 11. Blue
North American Datum of 1983 (NAD 83) is shown by dashed corner ticks. The values of the shift between NAD 27 and NAD 83 for 7.5-minute intersections are obtainable from National Geographic Survey NADCON software.
Non-National Forest System lands within the National Forest.
Inholdings may exist in other National or State reservations.
This map is not a legal land line or ownership document. Public lands are subject to change and leasing, and may have access restrictions; check with local offices. Obtain permission before entering private lands.



Interstate	1	2	3	1 Lion Mountain
U. S.	4	5	6	2 Sumers
State	7	8	9	3 Bigfork
County	10	11	12	4 Proctor
National Forest, suitable for passenger cars	13	14	15	5 Woods Bay
National Forest, suitable for high clearance vehicles	16	17	18	6 Elmo
National Forest Trail	19	20	21	7 Wild Horse Island
	22	23	24	8 Bull Island

ADJOINING 7.5' QUADRANGLES

Primary highway
Secondary highway
Light-duty road
Paved
Gravel
Dirt
Composition unspecified
Unimproved; 4 wheel drive
Trail
Gate

ROLLINS, MONTANA
47114-H2-TF-024
1994
DMA 31791 NW - SERIES V894

ISBN 0-607-86065-0
9 780607 860658