

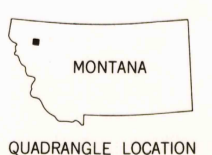
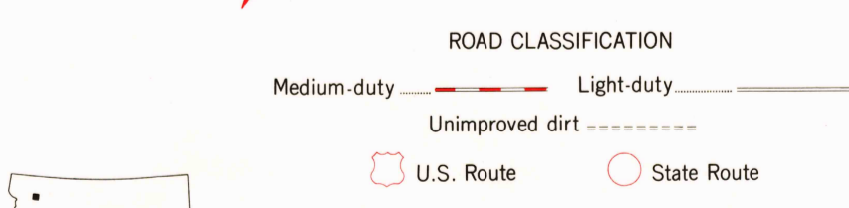
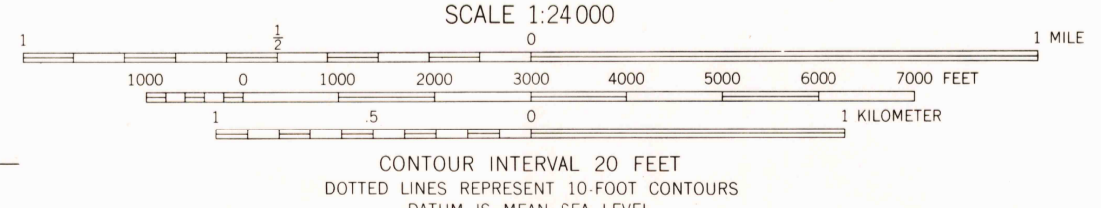
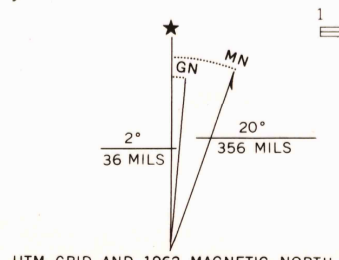
Mapped, edited, and published by the Geological Survey

Control by USGS and USC&GS

Topography by photogrammetric methods from aerial photographs taken 1956. Field checked 1962

Polyconic projection. 1927 North American datum
10,000-foot grid based on Montana coordinate system, north zone
1000-meter Universal Transverse Mercator grid ticks, zone 11, shown in blue

Fine red dashed lines indicate selected fence lines



ROSE CROSSING, MONT.
N4815-W11415/7.5

1962

AMS 3180 IV SE - SERIES V894

USGS
Historical File
Topographic Division

JUL 17 1964

2065
U.S.G.S.
FILE COPY
TOPOGRAPHIC DIVISION