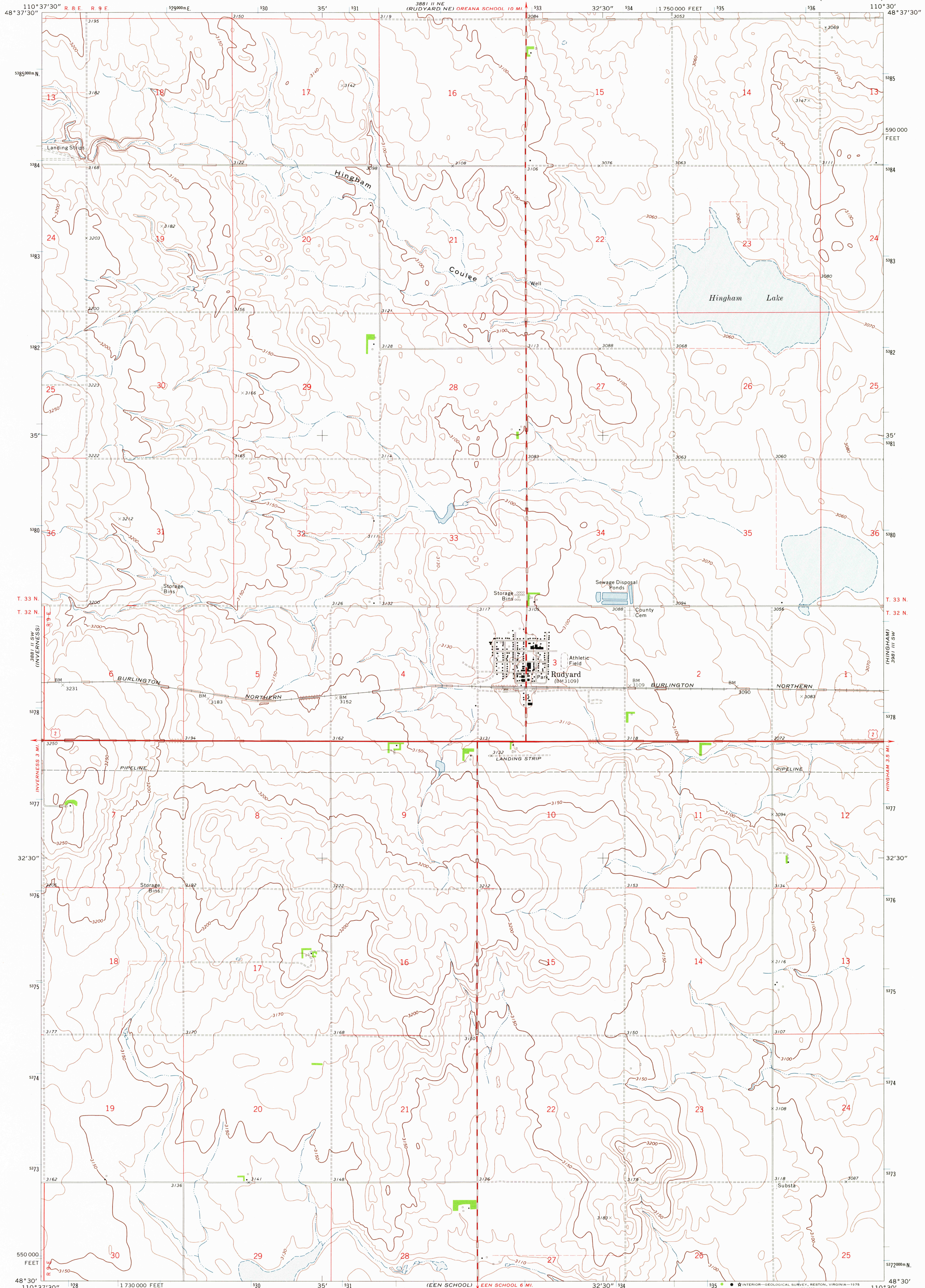



UNITED STATES
DEPARTMENT OF THE INTERIOR
GEOLOGICAL SURVEY

RUDYARD QUADRANGLE
MONTANA—HILL CO.
7.5 MINUTE SERIES (TOPOGRAPHIC)

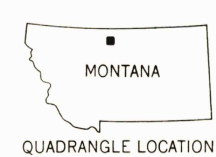


Mapped, edited, and published by the Geological Survey
Control by USGS and USC&GS
Topography by photogrammetric methods from aerial photographs taken 1970. Field checked 1972
Projection and 10,000-foot grid ticks: Montana coordinate system, north zone (Lambert conformal conic) 1000-meter Universal Transverse Mercator grid ticks, zone 12, shown in blue. 1927 North American datum
Fine red dashed lines indicate selected fence lines



ROAD CLASSIFICATION

Primary highway, hard surface	Light-duty road, hard or improved surface
Secondary highway, hard surface	Unimproved road
Interstate Route	U. S. Route
	State Route



USGS
HISTORICAL FILE
TOPOGRAPHIC DIVISION

RUDYARD, MONT.
N4830-W11030/7.5
1972
AMS 3881 II SE—SERIES W894

JUN 30 1975

2600