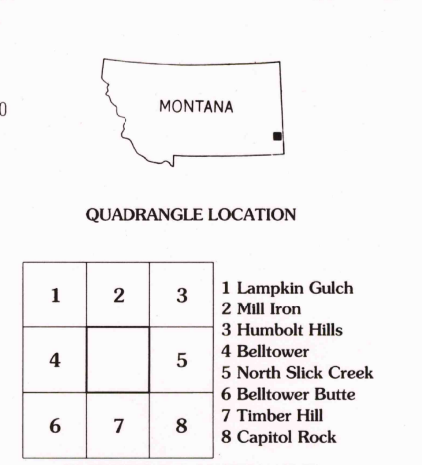
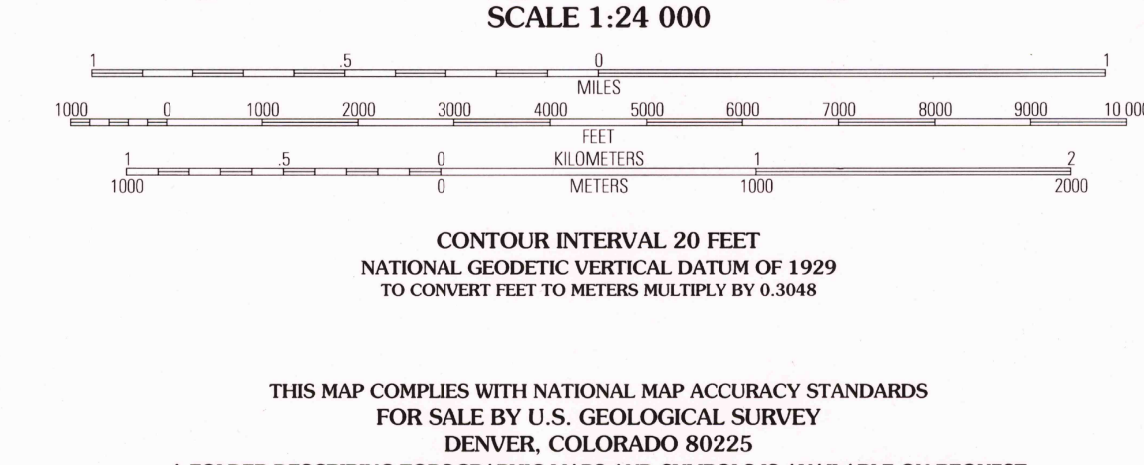
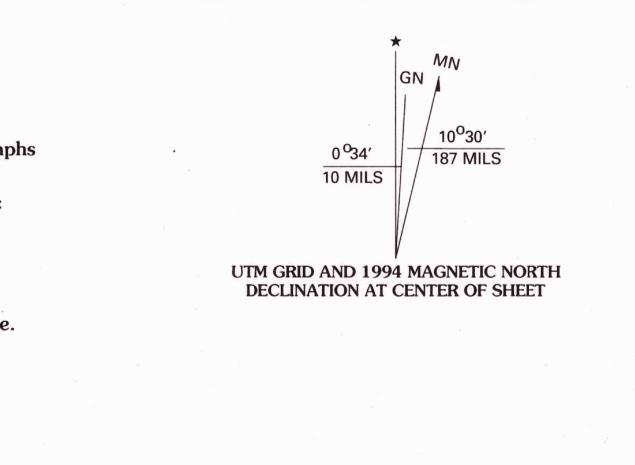


Produced by the U.S. Geological Survey  
Revised by the U.S. Forest Service  
Areas outside the National Forest System lands may not have been revised.  
Control by USGS and NOS/NOAA  
Compiled from aerial photographs taken 1972. Revised from aerial photographs taken 1991. Partial field check by U.S. Forest Service 1993.  
North American Datum of 1927 (NAD 27). Projection and 10,000-foot ticks: Montana coordinate system, south zone (Lambert conformal conic). Blue 1000-meter Universal Transverse Mercator ticks, zone 13.  
North American Datum of 1983 (NAD 83) is shown by dashed corner ticks. The values of the shift between NAD 27 and NAD 83 for 7.5-minute intersections are obtainable from National Geodetic Survey NADCON software.  
Non-National Forest System lands within the National Forest. Inholdings may exist in other National or State reservations.  
This map is not a legal land line or ownership document. Public lands are subject to change and leasing, and may have access restrictions; check with local offices. Obtain permission before entering private lands.



QUADRANGLE LOCATION

1	2	3	1 Lampkin Gulch
4	5	4 Belltower	
6	7	8 Capitol Rock	

Interstate ..... 1  
U.S. ..... 100  
State ..... 16  
County ..... 10  
National Forest, suitable for passenger cars ..... 100  
National Forest, suitable for high clearance vehicles ..... 100  
National Forest Trail ..... 384

Primary highway .....  
Secondary highway .....  
Light-duty road .....  
Paved .....  
Gravel .....  
Dirt .....  
Composition unspecified .....  
Unimproved: 4 wheel drive .....  
Trail .....  
Gate .....  
4WD

**RUSTLER DIVIDE, MONT.**  
45104-F2-TF-024  
1993  
DMA 5175 II NW - SERIES V894

USGS AND HISTORICAL  
MAP ARCHIVES  
OCT 16 1996  
REC'D FILE COPY



THIS MAP COMPLIES WITH NATIONAL MAP ACCURACY STANDARDS  
FOR SALE BY U.S. GEOLOGICAL SURVEY  
DENVER, COLORADO 80225  
A FOLDER DESCRIBING TOPOGRAPHIC MAPS AND SYMBOLS IS AVAILABLE ON REQUEST