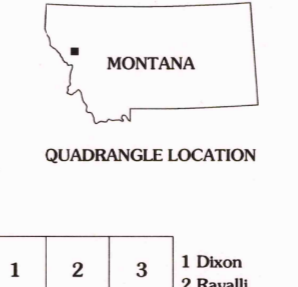
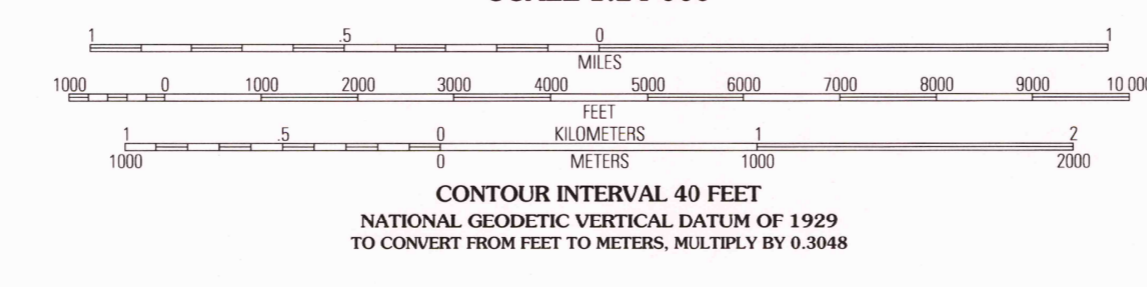



Produced by the United States Geological Survey 1984
Revision by USDA Forest Service 1999
Topography compiled 1980. Planimetry derived from imagery taken 1995 and other sources. Public Land Survey System and survey control current as of 2000
North American Datum of 1927 (NAD 27). Projection and 10 000-foot ticks: Montana coordinate system, central zone (Lambert conformal conic)
Blue 1000-meter Universal Transverse Mercator ticks, zone 11
North American Datum of 1983 (NAD 83) is shown by dashed corner ticks
The values of the shift between NAD 27 and NAD 83 for 7.5-minute intersections are obtainable from National Geodetic Survey NADCON software
Non-National Forest System lands within the National Forest inholdings may exist in other National or State reservations
This map is not a legal land line or ownership document. Public lands are subject to change and leasing, and may have access restrictions; check with local offices. Obtain permission before entering private lands



1	2	3	1 Dixon
2	3	4	2 Ravalli
3	4	5	3 St Ignace
4	5	6	4 Heavly Mountain
5	6	7	5 Arlee
6	7	8	6 Haugen
7	8		7 Frenchtown
8			8 Evaro

INTERIOR GEOLOGICAL SURVEY, RESTON, VIRGINIA 2000

HIGHWAYS AND ROADS

Interstate	5	Primary highway
U. S.	2	Secondary highway
State	1	Light-duty road
County	0	Composition: Unspecified
National Forest, suitable for passenger cars	100	Paved
National Forest, suitable for high clearance vehicles	101	Gravel
National Forest Trail	384	Dirt
			Unimproved; 4 wheel drive
			Trail
			Gate; Barrier

THIS MAP COMPLIES WITH NATIONAL MAP ACCURACY STANDARDS
FOR SALE BY U.S. GEOLOGICAL SURVEY, P.O. BOX 25286, DENVER, COLORADO 80225
A FOLDER DESCRIBING TOPOGRAPHIC MAPS AND SYMBOLS IS AVAILABLE ON REQUEST

DEC 03 2003

SADDLE MOUNTAIN, MT
1999
47114-B2-TF-024
NIMA 3178 II W-SERIES V894

USGS Library
Reston, VA.
Topo Archive

