

Mapped, edited, and published by the Geological Survey

Control by USGS and USC&GS

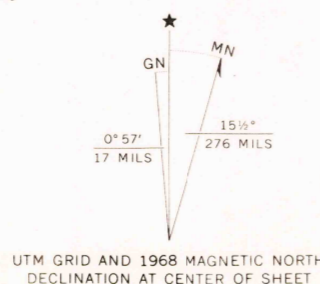
Topography by photogrammetric methods from aerial photographs taken 1966. Field checked 1968

Polyconic projection. 1927 North American datum


10,000-foot grid based on Montana coordinate system, south zone

1000-meter Universal Transverse Mercator grid ticks, zone 13, shown in blue

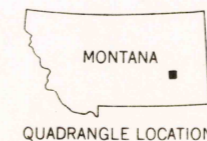
Fine red dashed lines indicate selected fence lines



SCALE 1:24 000



CONTOUR INTERVAL 20 FEET
DATUM IS MEAN SEA LEVEL



ROAD CLASSIFICATION

Light-duty road, all weather, Unimproved road, fair or dry improved surface

weather

SAND BUTTES, MONT.
N4622.5-W10615.7.5

1968
AMS 4776 IV NE—SERIES V894

JAN 21 1972

2290

USGS
HISTORICAL FILE
TOPOGRAPHIC DIVISION