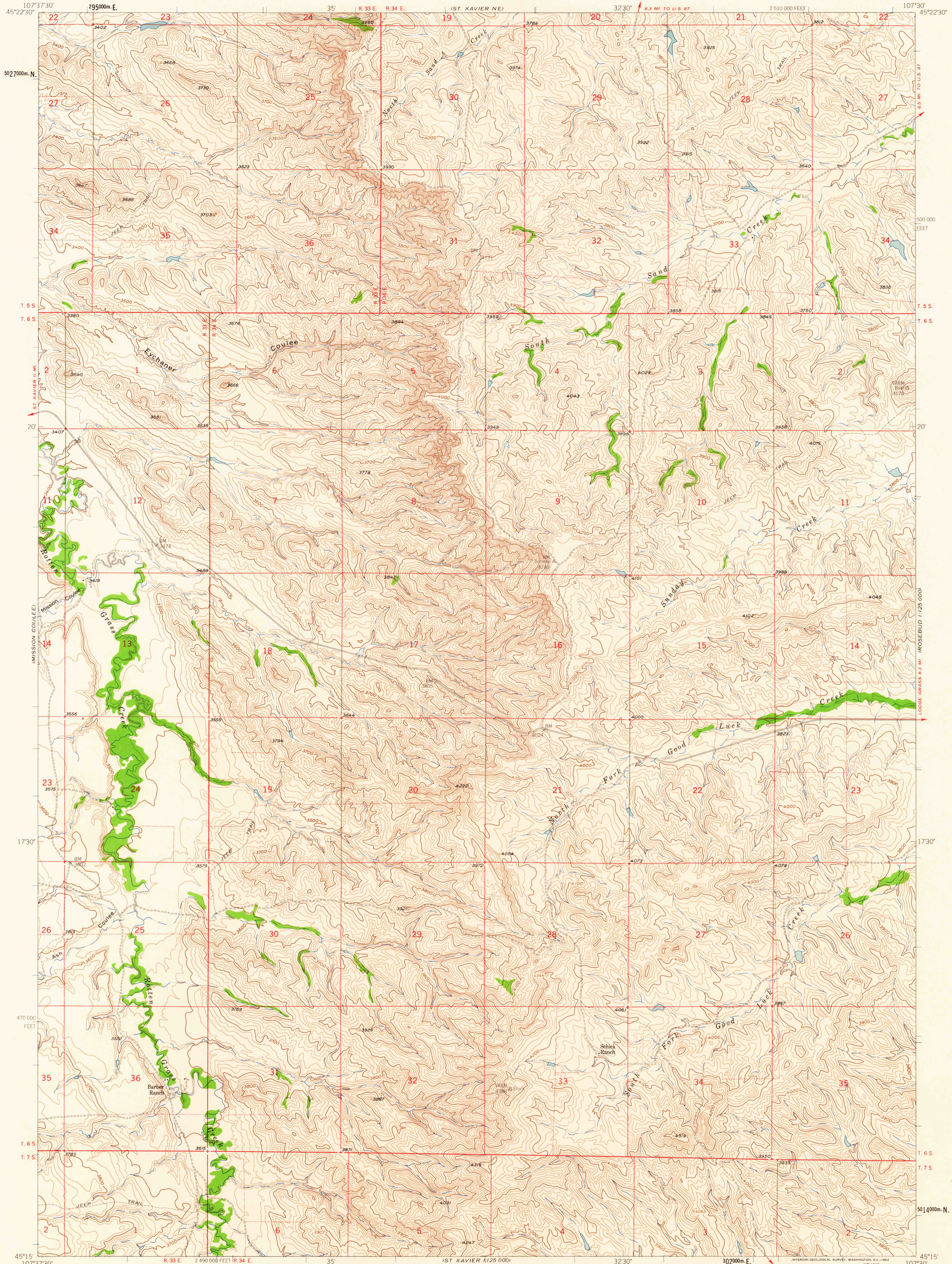


ST. XAVIER
1:25 000

ROSEBUD
1:25 000

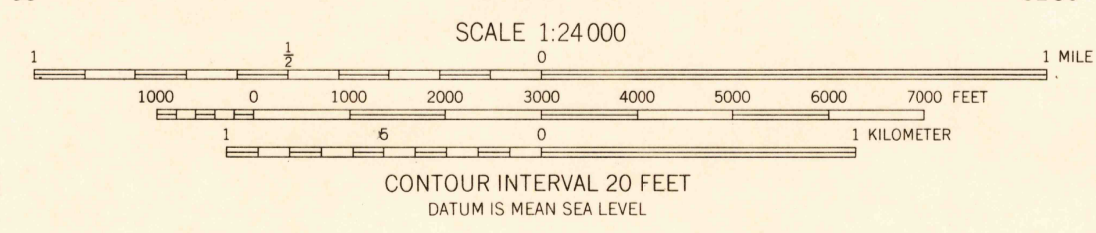
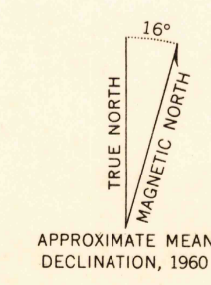


Mapped, edited, and published by the Geological Survey as part of the Department of the Interior program for the development of the Missouri River Basin. Control by USGS and USC&GS.

Topography by photogrammetric methods from aerial photographs taken 1956. Field checked 1960.

Polygonic projection. 1927 North American datum. 10,000-foot grid based on Montana coordinate system, south zone. 1000-meter Universal Transverse Mercator grid ticks, zone 13, shown in blue.

Fine red dashed lines indicate selected fence and field lines where generally visible on aerial photographs. This information is unchecked.



ROAD CLASSIFICATION
Light-duty ————— Unimproved dirt —————

SCHICK RANCH, MONT.
N4515-W10730/75

1960

USGS
Historical File
Topographic Division

U.S.G.S.
FILE COPY
TOPOGRAPHIC DIVISION

MAR 26 1962

2075