
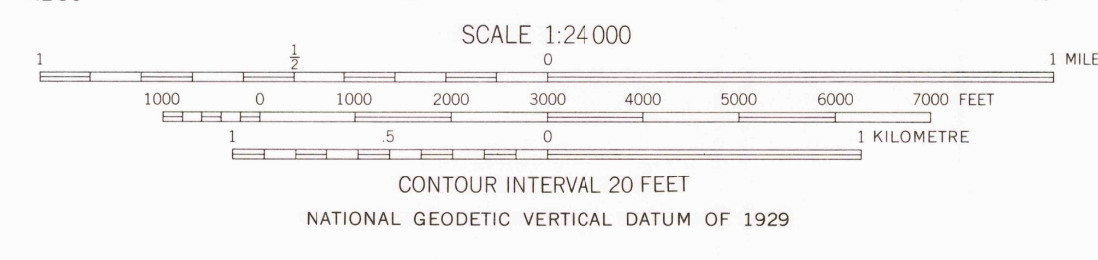
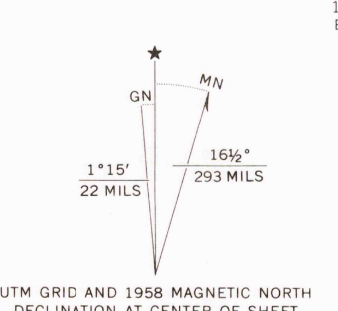




Maped, edited, and published by the Geological Survey as part of the Department of the Interior program for the development of the Missouri River Basin. Control by USGS, USC&GS, and USCE. Topography from aerial photographs by photogrammetric methods. Aerial photographs taken 1956. Field check 1958. Polyconic projection. 1927 North American datum. 10,000-foot grid based on Montana coordinate system, north and central zones. 1000-metre Universal Transverse Mercator grid ticks, zone 13, shown in blue. Areas covered by dashed light-blue pattern are subject to controlled inundation. Maximum pool elevation 2250. Unchecked elevations are shown in brown.



SEVENTH POINT BUTTES, MONT.
N4745-W10637.5/7.5
1958
AMS 4679 I SW-SERIES V894

AUG 1 1975
1640