

UNITED STATES
DEPARTMENT OF THE INTERIOR
GEOLOGICAL SURVEY

SHICK RANCH QUADRANGLE
MONTANA—BIG HORN CO.
7.5 MINUTE SERIES (TOPOGRAPHIC)
(FORMERLY SCHICK RANCH)

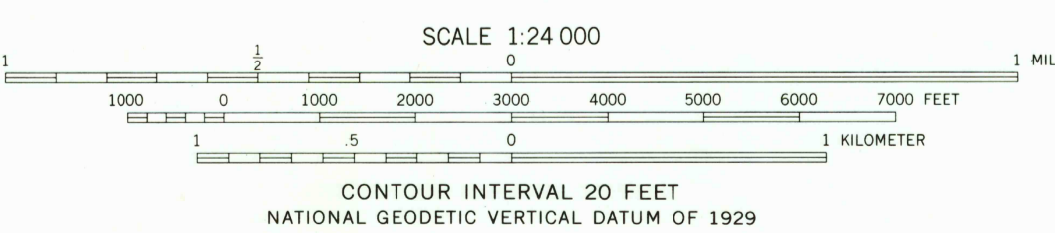
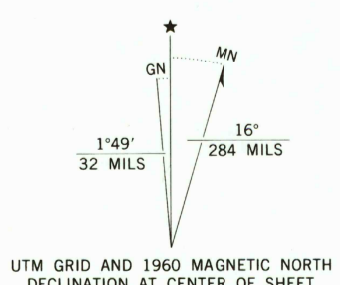


Mapped, edited, and published by the Geological Survey as part of the Department of the Interior program for the development of the Missouri River Basin.

Control by USGS and USC&GS
Topography by photogrammetric methods from aerial photographs taken 1956. Field checked 1960.

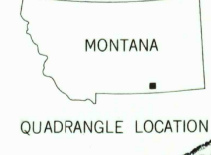
Polyconic projection. 1927 North American Datum
10,000-foot grid based on Montana coordinate system, south zone
1000-meter Universal Transverse Mercator grid ticks, zone 13, shown in blue

Fine red dashed lines indicate selected fence and field lines. Map photoinspected 1978 where generally visible on aerial photographs. This information is unchecked.
Entire area lies within the boundary of the Crow Indian Reservation.



CONTOUR INTERVAL 20 FEET
NATIONAL GEODETIC VERTICAL DATUM OF 1929


ROAD CLASSIFICATION
Light-duty ——— Unimproved dirt - - - - -



SHICK RANCH, MONT.
(FORMERLY SCHICK RANCH)
45107-C5-TF-024

1960
PHOTOINSPECTED 1978
DMA 4474 I SE-SERIES V894

THIS MAP COMPLIES WITH NATIONAL MAP ACCURACY STANDARDS FOR SALE BY U. S. GEOLOGICAL SURVEY, DENVER, COLORADO 80225, OR RESTON, VIRGINIA 22092. A FOLDER DESCRIBING TOPOGRAPHIC MAPS AND SYMBOLS IS AVAILABLE ON REQUEST.



DRY SOAK CREEK
45°15' N
107°37' W

DRY SOAK CREEK
45°15' N
107°37' W