

RECEIVED
SEP 24 2003
USGS LIBRARY
HISTORICAL MAP ARCHIVES

USGS Library
Reston, VA
Topo Archive



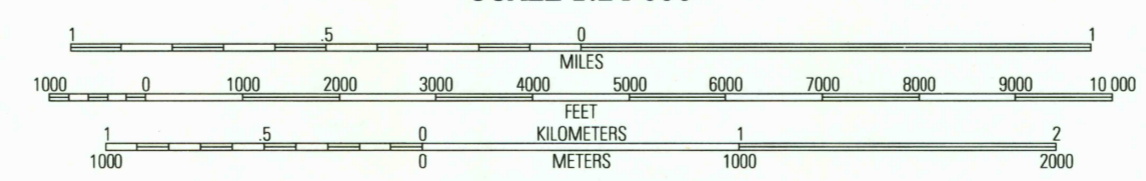

Produced by the United States Geological Survey 1964
Revision by USDA Forest Service 1999

Topography compiled 1963. Planimetry derived from imagery taken 1995 and other sources. Public Land Survey System and survey control current as of 2000

North American Datum of 1927 (NAD 27). Projection Montana coordinate system, north zone (Lambert conformal conic)
10 000-foot ticks; Montana coordinate system north and central zones
Blue 1000-meter Universal Transverse Mercator ticks, zone 11

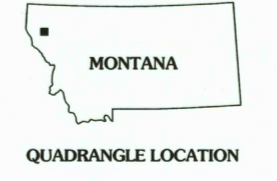
North American Datum of 1983 (NAD 83) is shown by dashed corner ticks
The values of the shift between NAD 27 and NAD 83 for 7.5-minute intersections are obtainable from National Geographic Survey NADCON software

Non-National Forest System lands within the National Forest
Inholdings may exist in other National or State reservations
This map is not a legal land line or ownership document. Public lands are subject to change and leasing, and may have access restrictions; check with local offices. Obtain permission before entering private lands



CONTOUR INTERVAL 40 FEET
SUPPLEMENTARY CONTOUR INTERVAL 20 FEET
NATIONAL GEODETIC VERTICAL DATUM OF 1929
TO CONVERT FROM FEET TO METERS, MULTIPLY BY 0.3048

THIS MAP COMPLIES WITH NATIONAL MAP ACCURACY STANDARDS
FOR SALE BY U.S. GEOLOGICAL SURVEY, P.O. BOX 25286, DENVER, COLORADO 80225
A FOLDER DESCRIBING TOPOGRAPHIC MAPS AND SYMBOLS IS AVAILABLE ON REQUEST



1	2	3	1 Thompson Lakes
4	5	2	2 Meadow Peak
6	7	3	3 McGee Peak
		4	4 Bend
		5	5 Murr Peak
		6	6 Richards Peak
		7	7 Cook Mountain
		8	8 Basoon Peak

- HIGHWAYS AND ROADS**
- Interstate
 - U. S.
 - State
 - County
 - National Forest, suitable for passenger cars
 - National Forest, suitable for high clearance vehicles
 - National Forest Trail
 - Primary highway
 - Secondary highway
 - Light-duty road
 - Composition: Unspecified
 - Paved
 - Gravel
 - Dirt
 - Unimproved; 4 wheel drive
 - Trail
 - Gate; Barrier



SHRODER CREEK, MT
1999
47114-H8-TF-024
NIMA 3079 IV NSERIES V894