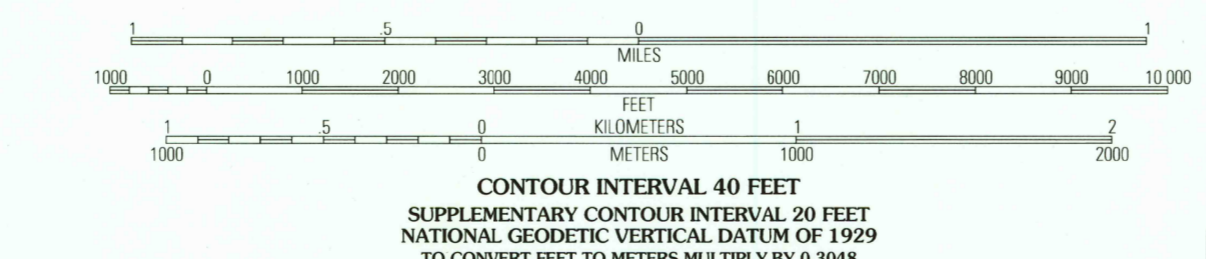
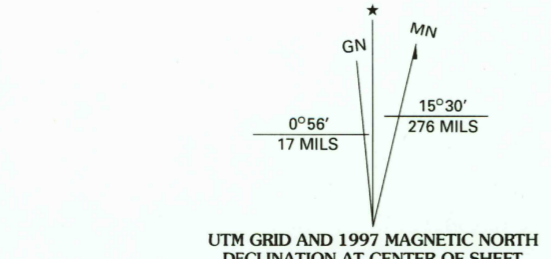
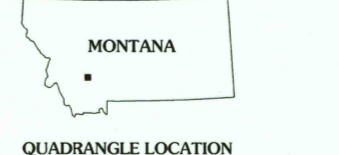


Produced by the U.S. Geological Survey
Revised by the U.S. Forest Service
Areas outside the National Forest System lands may not have been revised
Topography compiled 1956. Planimetry derived from imagery taken 1987
Public Land Survey System and survey control current as of 1996. Partial
field check by U.S. Forest Service 1996
North American Datum of 1927 (NAD 27). Projection and 10 000-foot ticks:
Montana coordinate system, south zone (Lambert conformal conic)
Blue 1000-meter Universal Transverse Mercator ticks, zone 12
North American Datum of 1983 (NAD 83) is shown by dashed corner ticks
The values of the shift between NAD 27 and NAD 83 for 7.5-minute
intersections are obtainable from National Geodetic Survey NADCON software
Non-National Forest System lands within the National Forest
Inholdings may exist in other National or State reservations
This map is not a legal land line or ownership document. Public lands are
subject to change and leasing, and may have access restrictions; check
with local offices. Obtain permission before entering private lands



CONTOUR INTERVAL 40 FEET
SUPPLEMENTARY CONTOUR INTERVAL 20 FEET
NATIONAL GEODETIC VERTICAL DATUM OF 1929
TO CONVERT FEET TO METERS MULTIPLY BY 0.3048

THIS MAP COMPLIES WITH NATIONAL MAP ACCURACY STANDARDS
FOR SALE BY U.S. GEOLOGICAL SURVEY, P.O. BOX 25286, DENVER, COLORADO 80225
A FOLDER DESCRIBING TOPOGRAPHIC MAPS AND SYMBOLS IS AVAILABLE ON REQUEST



QUADRANGLE LOCATION

1	2	3
4	5	6
6	7	8

ADJOINING 7.5' QUADRANGLES

1	2	3	4	5	6	7	8
1	2	3	4	5	6	7	8

Highways and Roads

Interstate	U.S.	State	County	National Forest, suitable for passenger cars	National Forest, suitable for high clearance vehicles	National Forest Trail	Primary highway	Secondary highway	Light-duty road	Composition: Unspecified	Paved	Gravel	Dirt	Unimproved: 4 wheel drive	Trail	Gate: Barrier
------------	------	-------	--------	--	---	-----------------------	-----------------	-------------------	-----------------	--------------------------	-------	--------	------	---------------------------	-------	---------------

RECEIVED
JAN 31 1999
USGS/MTD
HISTORICAL/IMAP/ARCHIVES

SILVER STAR, MT
1996
NIMA 3575 II NE - SERIES U894