
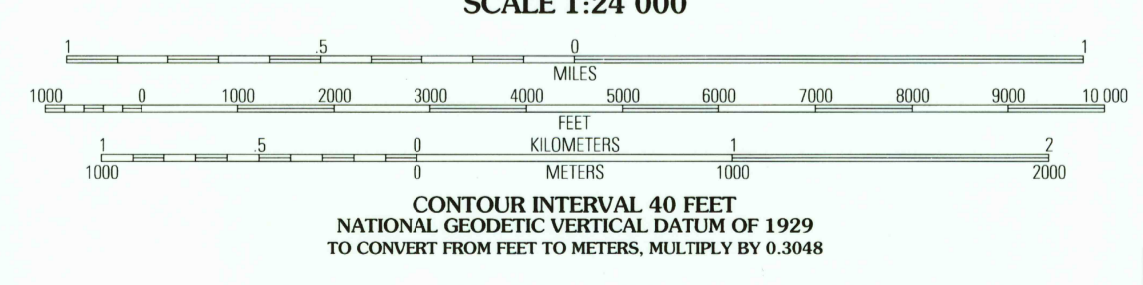
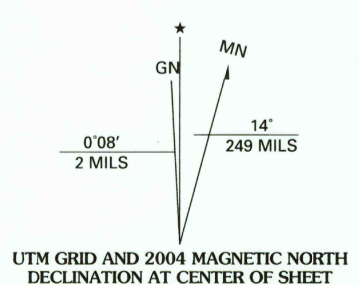


USGS Library
Reston, VA.
Topo Archive



Produced by the United States Geological Survey 1986
Revision by USDA Forest Service 2001
Topography compiled 1980. Planimetry derived from imagery taken 1995 and other sources. Public Land Survey System and survey control current as of 2002. Boundaries current as of 2002.
North American Datum of 1927 (NAD 27). Projection and 10 000-foot ticks: Montana coordinate system, south zone (Lambert conformal conic). Blue 1000-meter Universal Transverse Mercator ticks, zone 12.
North American Datum of 1983 (NAD 83) is shown by dashed corner ticks. The values of the shift between NAD 27 and NAD 83 for 7.5-minute intersections are obtainable from National Geographic Survey NADCON software.
Non-National Forest System lands within the National Forest. Inholdings may exist in other National or State reservations.
This map is not a legal land line or ownership document. Public lands are subject to change and leasing, and may have access restrictions; check with local offices. Obtain permission before entering private lands.



CONTOUR INTERVAL 40 FEET
NATIONAL GEODETIC VERTICAL DATUM OF 1929
TO CONVERT FROM FEET TO METERS, MULTIPLY BY 0.3048



1	2	3	1 Lippert Gulch
4	5	3 Battle Mountain	
6	7	4 Deer Park	
		5 Francis	
		6 Roy Gulch	
		7 Mauldow	
		8 Blacktail Mountain	

INTERIOR GEOLOGICAL SURVEY, RESTON, VIRGINIA, 2004
HIGHWAYS AND ROADS

Interstate.....	1	Primary highway.....	—
U. S.	2	Secondary highway.....	—
State	3	Light-duty road.....	—
County	4	Composition: Unspecified.....	—
National Forest, suitable for passenger cars.....	5	Paved.....	—
National Forest, suitable for high clearance vehicles.....	6	Gravel.....	—
National Forest Trail.....	7	Dirt.....	—
	8	Unimproved; 4 wheel drive.....	4WD
	9	Trail.....	—
	10	Gate; Barrier.....	—

SIXMILE MOUNTAIN, MT
2001
46111-B2-TF-024
NIMA 3776 II NW-SERIES V894

THIS MAP COMPLIES WITH NATIONAL MAP ACCURACY STANDARDS
FOR SALE BY U.S. GEOLOGICAL SURVEY, P.O. BOX 25286, DENVER, COLORADO 80225
A FOLDER DESCRIBING TOPOGRAPHIC MAPS AND SYMBOLS IS AVAILABLE ON REQUEST