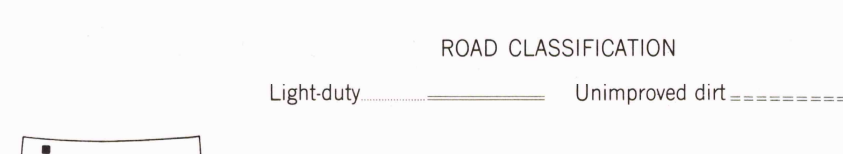
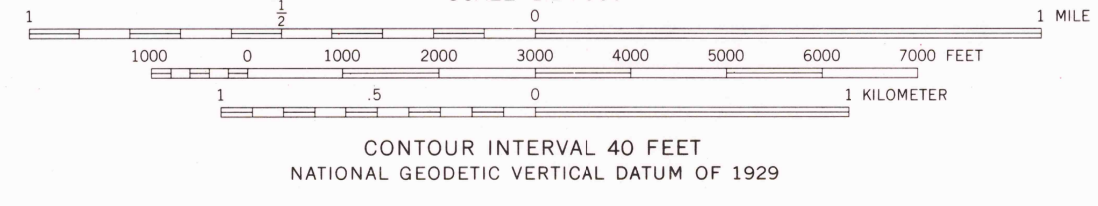
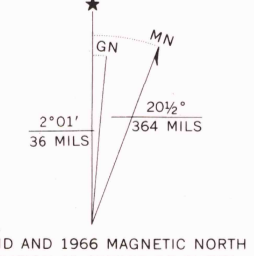


Mapped, edited, and published by the Geological Survey

Control by USGS and USC&GS  
Topography by photogrammetric methods from aerial photographs taken 1965. Field checked 1966  
Polyconic projection. 1927 North American datum 10,000-foot grid based on Montana coordinate system, north zone  
1000-meter Universal Transverse Mercator grid ticks, zone 11, shown in blue

Where omitted land lines have not been established  
To place on the predicted North American Datum 1983 move the projection lines 12 meters north and 71 meters east as shown by dashed corner ticks  
There may be private inholdings within the boundaries of the National or State reservations shown on this map



SKOOKOLEEL CREEK, MONT.  
N4830—W11415/7.5

1966  
DMA 3181 III SE—SERIES V894

NOV 18 1981

RETURN TO:  
USGS MND HISTORICAL MAP ARCHIVES