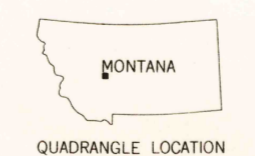
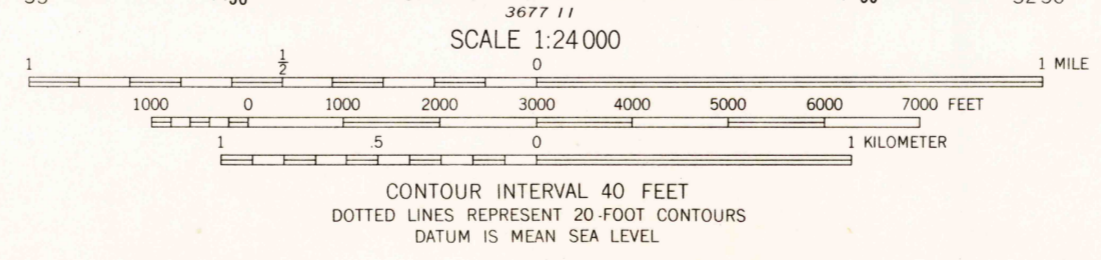
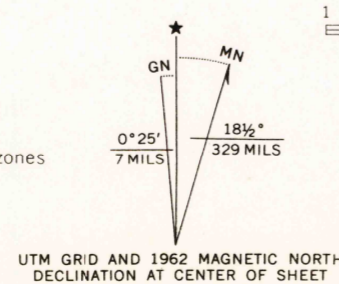


Mapped, edited, and published by the Geological Survey  
Control by USGS and USC&GS  
Topography by photogrammetric methods from aerial photographs taken 1956. Field checked 1962  
Polyconic projection. 1927 North American datum  
10,000-foot grids based on Montana coordinate system, central and south zones  
1000-meter Universal Transverse Mercator grid ticks, zone 12, shown in blue



Light-duty ——— Unimproved dirt - - - - -

SNEDAKER BASIN, MONT.  
N4645-W11130/7.5

FOR SALE BY U.S. GEOLOGICAL SURVEY, DENVER 25, COLORADO OR WASHINGTON 25, D. C.  
A FOLDER DESCRIBING TOPOGRAPHIC MAPS AND SYMBOLS IS AVAILABLE ON REQUEST

1965