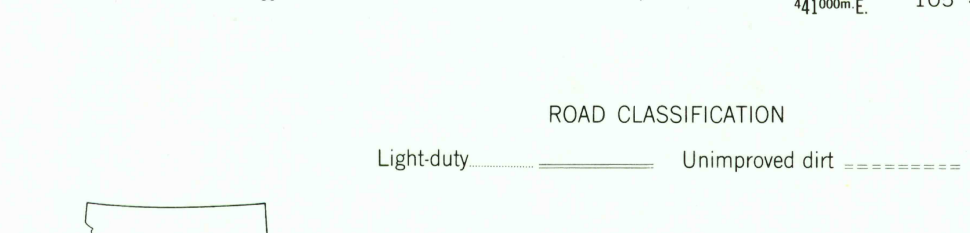
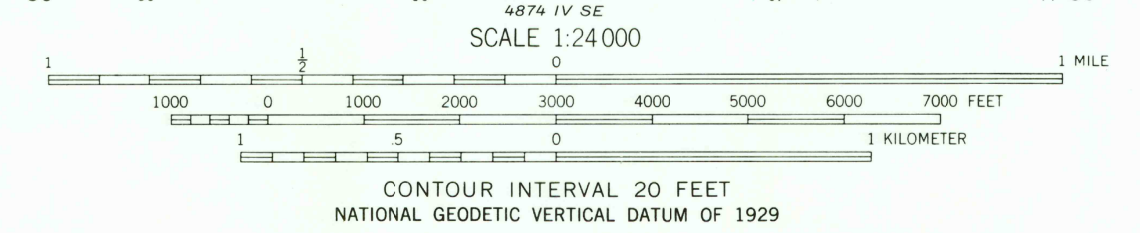
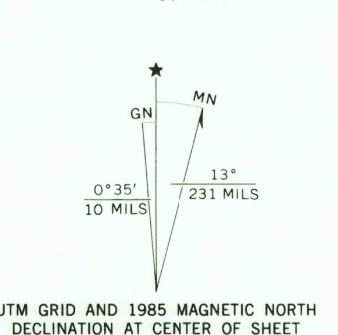


PHILLIPS BUTTE  
4874 IV NW  
212

PHILLIPS BUTTE  
4874 IV NW  
212



Mapped, edited, and published by the Geological Survey  
Control by USGS, NOS/NOAA and U. S. Forest Service  
Topography by photogrammetric methods from aerial  
photographs taken 1962. Field checked 1966  
Polyconic projection. 1927 North American Datum  
10,000-foot grid based on Montana coordinate system,  
south zone  
1000-meter Universal Transverse Mercator grid ticks,  
zone 13, shown in blue  
Fine red dashed lines indicate selected fence lines  
To place on the predicted North American Datum 1983  
move the projection lines 6 meters north and  
46 meters east as shown by dashed corner ticks



THIS MAP COMPLIES WITH NATIONAL MAP ACCURACY STANDARDS  
FOR SALE BY U. S. GEOLOGICAL SURVEY, DENVER, COLORADO 80225, OR RESTON, VIRGINIA 22092  
A FOLDER DESCRIBING TOPOGRAPHIC MAPS AND SYMBOLS IS AVAILABLE ON REQUEST

SONNETTE, MONT.  
45105-D7-TF-024  
1966  
PHOTOREVISED 1985  
DMA 4874 IV NE - SERIES V894

