

CONTOUR INTERVAL 40 FEET
NATIONAL GEODETIC VERTICAL DATUM OF 1929
TO CONVERT FEET TO METERS MULTIPLY BY 0.3048

THIS MAP COMPLIES WITH NATIONAL MAP ACCURACY STANDARDS
FOR SALE BY U.S. GEOLOGICAL SURVEY, P.O. BOX 25286, DENVER, COLORADO 80225
A FOLDER DESCRIBING TOPOGRAPHIC MAPS AND SYMBOLS IS AVAILABLE ON REQUEST












QUADRANGLE LOCATION

1	2	3	1 Iris Point 2 Ravenna 3 Medicine Tree Hill
4		5	4 Grizzly Point 5 Harvey Point 6 Quigg Peak
6	7	8	7 Alder Gulch 8 Black Pine Ridge

ADJOINING 7.5' QUADRANGLES

Interstate	5
U. S.	101
State	79
County	6
National Forest, suitable for passenger cars	105 61
National Forest, suitable for high clearance vehicles	11
National Forest Trail	384

Primary highway	
Secondary highway.....	
Light-duty road	
Composition: Unspecified...	
Paved.....	
Gravel	
Dirt	
Unimproved; 4 wheel drive	
Trail	
Gate: Barrier	

SPINK POINT, MT
1996

NIMA 3277 II SE - SERIES V894