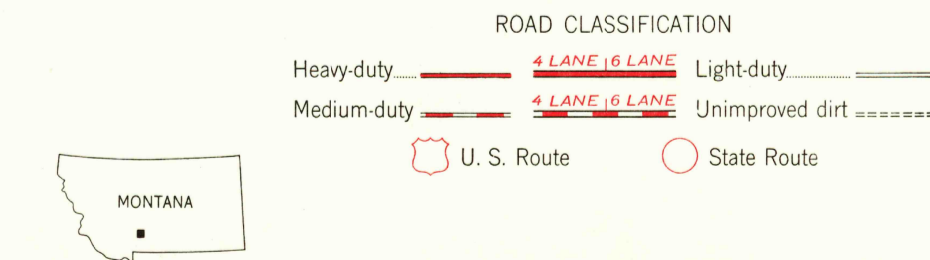
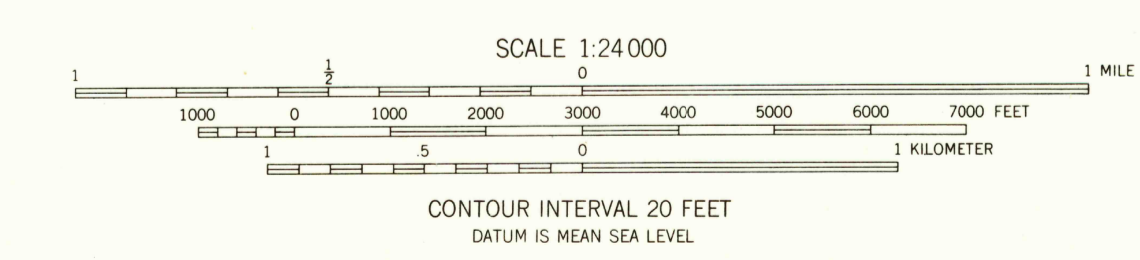
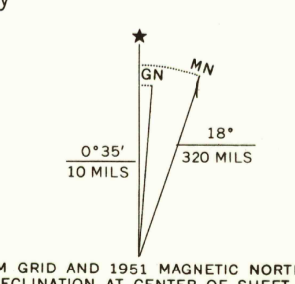


Mapped, edited, and published by the Geological Survey as part of the Department of the Interior program for the development of the Missouri River Basin Control by USGS and USC&GS
Topography from aerial photographs by multiplex methods
Aerial photographs taken 1948. Field check 1951
Polyconic projection. 1927 North American datum
10,000-foot grid based on Montana coordinate system, south zone
Dashed land lines indicate approximate locations
1000-meter Universal Transverse Mercator grid ticks, zone 12, shown in blue



SPRINGDALE, MONT.
N4537.5-W11007.5/7.5

1951
AMS 3975 II NW—SERIES V894

USGS
Historical File
Topographic Division
FILE COPY
TOPOGRAPHIC DIVISION

1280
JUN 12 1969