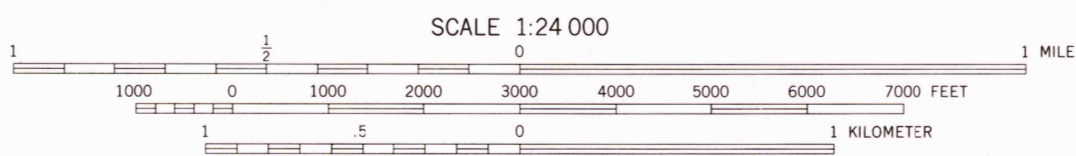
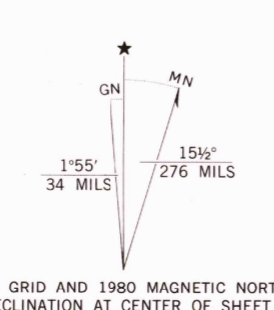
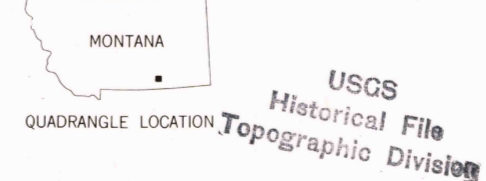
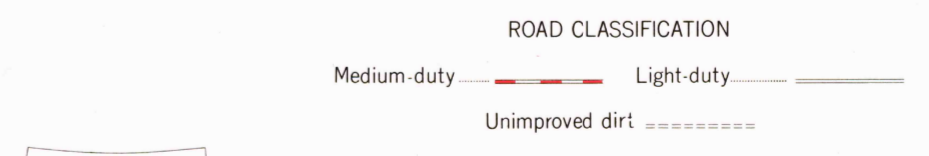


Maped, edited, and published by the Geological Survey as part of the Department of the Interior program for the development of the Missouri River Basin Control by USGS and USC&GS  
Topography from aerial photographs by photogrammetric methods  
Aerial photographs taken 1956. Field check 1960  
Polyconic projection. 1927 North American datum 10,000-foot grid based on Montana coordinate system, south zone  
1000 meter Universal Transverse Mercator grid ticks, zone 13 shown in blue  
To place on the predicted North American Datum 1983 move the projection lines 8 meters north and 51 meters east as shown by dashed corner ticks  
There may be private inholdings within the boundaries of the National or State reservations shown on this map. Entire area lies within the Crow Indian Reservation



SCALE 1:24 000  
CONTOUR INTERVAL 20 FEET  
DOTTED LINES REPRESENT 10-FOOT CONTOURS  
NATIONAL GEODETIC VERTICAL DATUM OF 1929

THIS MAP COMPLIES WITH NATIONAL MAP ACCURACY STANDARDS  
FOR SALE BY U. S. GEOLOGICAL SURVEY, DENVER, COLORADO 80225, OR RESTON, VIRGINIA 22092  
A FOLDER DESCRIBING TOPOGRAPHIC MAPS AND SYMBOLS IS AVAILABLE ON REQUEST



ST. XAVIER, MONT.  
N4522.5-W10737.5/7.5

Revisions shown in purple compiled from aerial photographs taken 1978. Map edited 1980  
This information not field checked

1960  
PHOTOREVISED 1980  
DMA 4474 1 NW-SERIES 9894

1950  
NOV 28 1980