

Produced by the United States Geological Survey 1984
Revision within and adjacent to National Forest System
lands by USDA Forest Service 1999

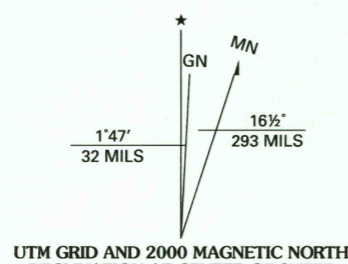
Topography compiled 1977. Planimetry derived from imagery taken 1995
and other sources. Public Land Survey System and survey control current
as of 2000.

North American Datum of 1927 (NAD 27). Projection and 10 000-foot ticks:
Montana coordinate system, central zone (Lambert conformal conic)
Blue 1000-meter Universal Transverse Mercator ticks, zone 11

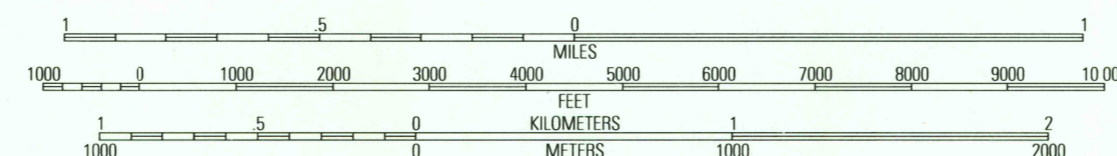
North American Datum of 1983 (NAD 83) is shown by dashed corner ticks
The values of the shift between NAD 27 and NAD 83 for 7.5-minute
intersections are obtainable from National Geodetic Survey NADCON software

Non-National Forest System lands within the National Forest
Inholdings may exist in other National or State reservations

This map is not a legal land line or ownership document. Public lands are
subject to change and leasing, and may have access restrictions; check
with local offices. Obtain permission before entering private lands




UTM GRID AND 2000 MAGNETIC NORTH
DECLINATION AT CENTER OF SHEET



SCALE 1:24 000
CONTOUR INTERVAL 40 FEET
NATIONAL GEODETIC VERTICAL DATUM OF 1929
TO CONVERT FROM FEET TO METERS, MULTIPLY BY 0.3048

THIS MAP COMPLIES WITH NATIONAL MAP ACCURACY STANDARDS
FOR SALE BY U.S. GEOLOGICAL SURVEY, P.O. BOX 25286, DENVER, COLORADO 80225
A FOLDER DESCRIBING TOPOGRAPHIC MAPS AND SYMBOLS IS AVAILABLE ON REQUEST



QUADRANGLE LOCATION

1	2	3	1 Kinodes
			2 Perma
			3 McDonald
4	5		4 Horseshoe Peak
			5 McCormick Peak
			6 Tarkio
6	7	8	7 Stark South
			8 Albertson

HIGHWAYS AND ROADS

Interstate		Primary highway	
U. S.		Secondary highway	
State		Light-duty road	
County		Composition: Unspecified	
National Forest, suitable for passenger cars		Paved	
National Forest, suitable for high clearance vehicles		Gravel	
National Forest Trail		Dirt	
		Unimproved; 4 wheel drive	
		Trail	
		Gate; Barrier	

STARK NORTH, MT

1999

47114-B5-TF-024
NIMA 3078 II NE-SERIES V894

USGS Library
Reston, VA
Topo Archive



4-76494-07-0 NBS1



USGS LIBRARY - RESTON

Nov 20 2003