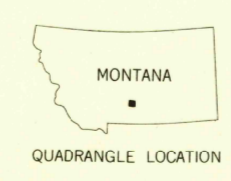

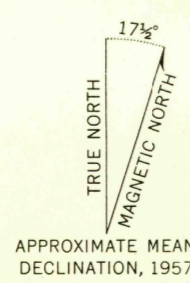


Mapped, edited, and published by the Geological Survey as part of the Department of the Interior program for the development of the Missouri River Basin  
Control by USGS and USC&GS  
Topography from aerial photographs by photogrammetric methods and by plane-table surveys 1957. Aerial photographs taken 1951  
Polyconic projection. 1927 North American datum  
10,000-foot grid based on Montana coordinate system, south zone  
1000-meter Universal Transverse Mercator grid ticks, zone 12, shown in blue



ROAD CLASSIFICATION  
Light-duty ——— Unimproved dirt - - - - -

STEPHENS HILL NE, MONT.  
N4552.5-W10930/7.5  
1957

U.S.G.S.  
FILE COPY  
TOPOGRAPHIC DIVISION