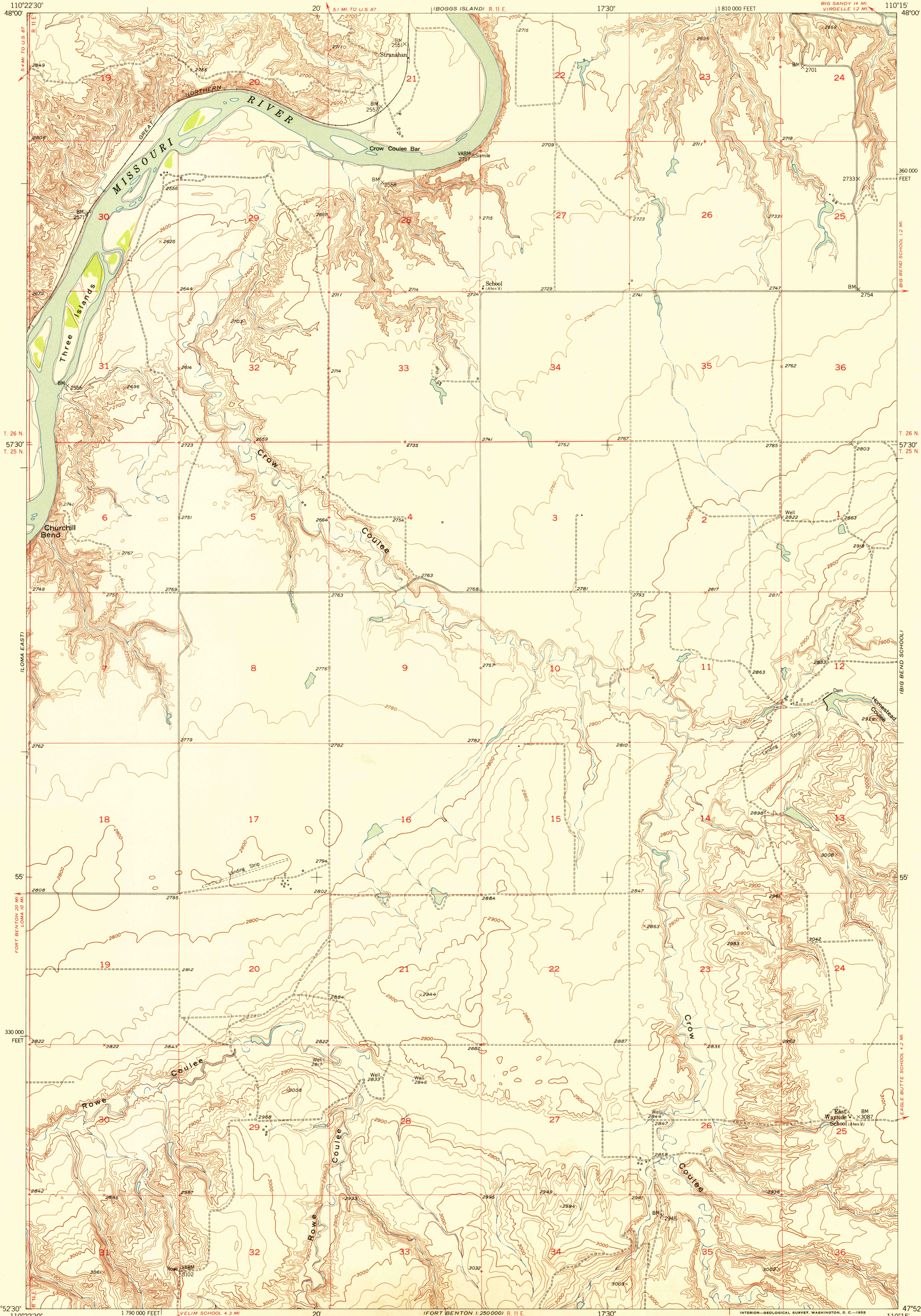
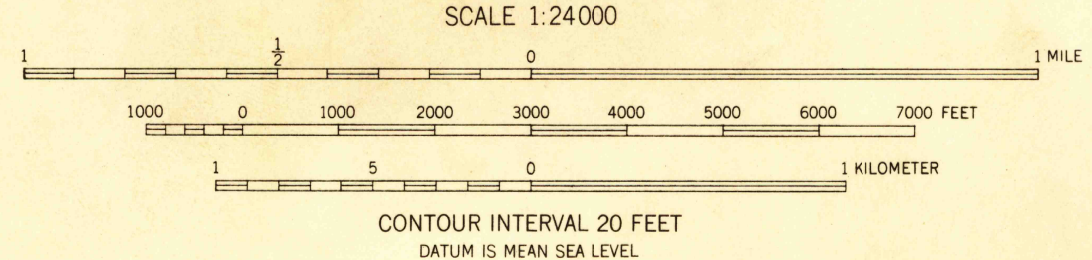
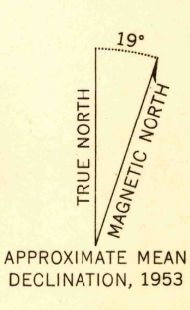


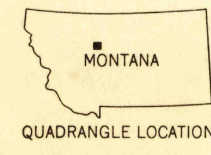
U.S.G.S.
FILE COPY
TOPOGRAPHIC DIVISION



Mapped, edited, and published by the Geological Survey as part of the Department of the Interior program for the development of the Missouri River Basin. Control by USGS, USC&GS, and MRC. Topography from aerial photographs by multiplex methods and by plane-table surveys 1953. Aerial photographs taken 1952. Polyconic projection. 1927 North American datum. 10,000-foot grid based on Montana coordinate system, north zone. Dashed land lines indicate approximate locations.



CONTOUR INTERVAL 20 FEET
DATUM IS MEAN SEA LEVEL



ROAD CLASSIFICATION

Heavy-duty	4 LANE 6 LANE	Light-duty
Medium-duty	4 LANE 6 LANE	Unimproved dirt
U. S. Route		State Route

STRANAHAN, MONT.
N4752.5-W11015.75

1953

U.S.G.S.
FILE COPY
TOPOGRAPHIC DIVISION

USGS
Historical File
Topographic Division

MAR 18 1955

2130