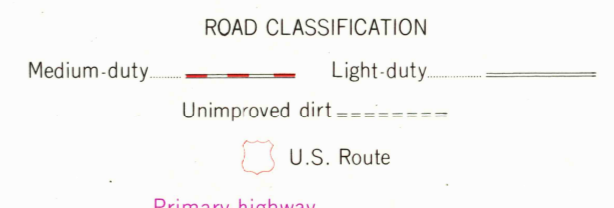
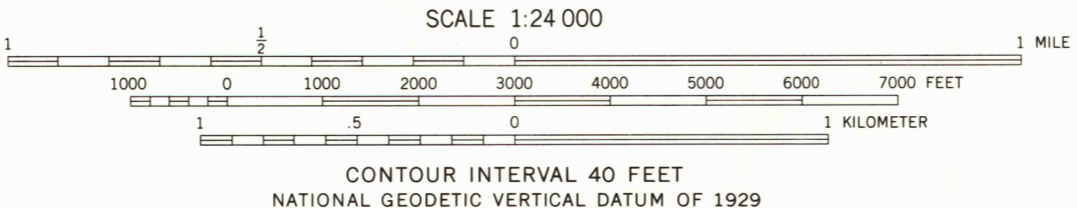
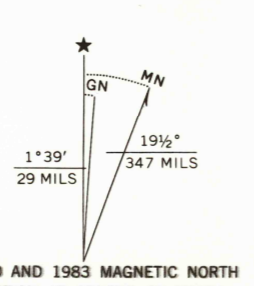


Mapped, edited, and published by the Geological Survey
Control by USGS and NOS/NOAA
Topography by photogrammetric methods from aerial photographs taken 1962. Field checked 1963
Polyconic projection: 1927 North American Datum
10,000-foot grid based on Montana coordinate system, north zone
1000-meter Universal Transverse Mercator grid ticks, zone 11, shown in blue
Where omitted, land lines have not been established
There may be private inholdings within the boundaries of the National or State reservations shown on this map
To place on the predicted North American Datum 1983 move the projection lines 12 meters north and 72 meters east as shown by dashed corner ticks



STRYKER, MONT.
48114-F7-TF-024
1963
PHOTOREVISED 1983
DMA 3081 111 NE-SERIES V894

THIS MAP COMPLIES WITH NATIONAL MAP ACCURACY STANDARDS
FOR SALE BY U. S. GEOLOGICAL SURVEY, DENVER, COLORADO 80225, OR RESTON, VIRGINIA 22092
A FOLDER DESCRIBING TOPOGRAPHIC MAPS AND SYMBOLS IS AVAILABLE ON REQUEST

Revisions shown in purple and woodland compiled from aerial photographs taken 1982 and other source data. Partial field check by U.S. Forest Service. Map edited 1983

RETURN TO:
USGS NMD HISTORICAL MAP ARCHIVES

FEB 22 1984