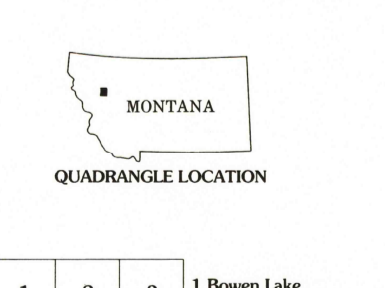
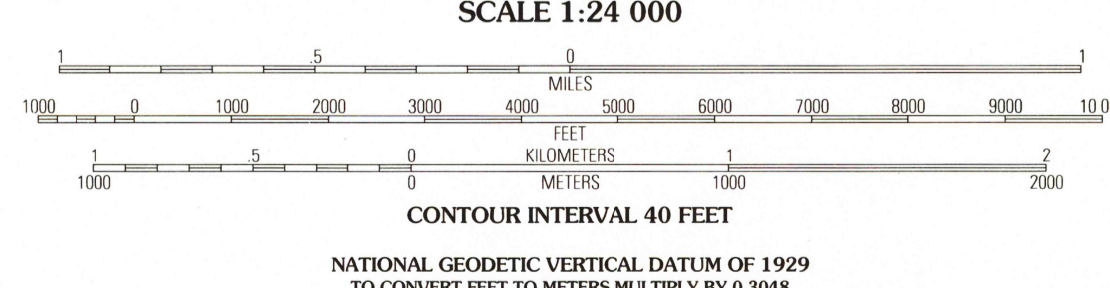
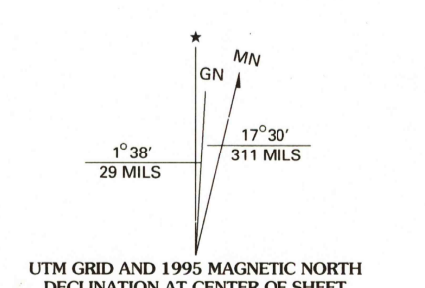


Produced by the U.S. Geological Survey
Revised by the U.S. Forest Service
Areas outside the National Forest System lands may not have been revised
Control by USGS and NOS/NOAA
Compiled from aerial photographs taken 1962. Revised from aerial photographs taken 1990. Partial field check by U.S. Forest Service 1994
North American Datum of 1927 (NAD 27). Projection and 10 000-foot ticks: Montana coordinate system, north zone (Lambert conformal conic). Blue 1000-meter Universal Transverse Mercator ticks, zone 11
North American Datum of 1983 (NAD 83) is shown by dashed corner ticks. The values of the shift between NAD 27 and NAD 83 for 7.5-minute intersections are obtainable from National Geodetic Survey NADCON software
Non-National Forest System lands within the National Forest
Inholdings may exist in other National or State reservations
This map is not a legal land line or ownership document. Public lands are subject to change and leasing, and may have access restrictions; check with local offices. Obtain permission before entering private lands



HIGHWAYS AND ROADS

Interstate	1, 2, 3, 4, 5, 6, 7, 8	Primary highway	—
U.S.	1, 2, 3, 4, 5, 6, 7, 8	Secondary highway	—
State	1, 2, 3, 4, 5, 6, 7, 8	Light-duty road	—
County	1, 2, 3, 4, 5, 6, 7, 8	Paved	—
National Forest, suitable for passenger cars	1, 2, 3, 4, 5, 6, 7, 8	Gravel	—
National Forest, suitable for high clearance vehicles	1, 2, 3, 4, 5, 6, 7, 8	Dirt	—
National Forest Trail	384	Composition unspecified	—
		Unimproved; 4 wheel drive	—
		Trail	—
		Gate	—

THIS MAP COMPLIES WITH NATIONAL MAP ACCURACY STANDARDS
FOR SALE BY U.S. GEOLOGICAL SURVEY
DENVER, COLORADO 80225 OR RESTON, VIRGINIA 22092
A FOLDER DESCRIBING TOPOGRAPHIC MAPS AND SYMBOLS IS AVAILABLE ON REQUEST

1	2	3	1 Bowen Lake
4	5	4 Horse Hill	2 Dunsmuir Peak
6	7	5 Ashley Mountain	3 Johnson Peak
		6 Lynch Lake	4 Horse Hill
		7 Dahl Lake	5 Ashley Mountain
		8 Pleasant Valley Mtn	6 Lynch Lake
			7 Dahl Lake
			8 Pleasant Valley Mtn

ADJOINING 7.5' QUADRANGLES

SYLVIA LAKE, MONT.
48114-C7-TF-024
1994
DMA 3080 IV SE - SERIES V894

