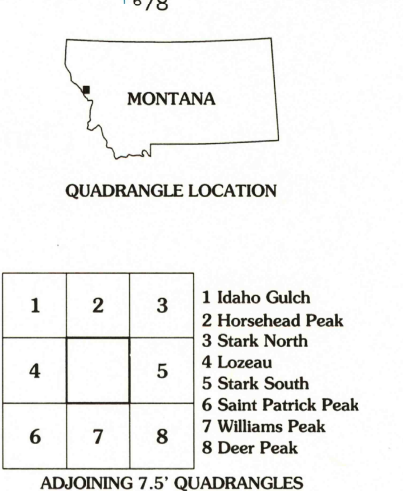
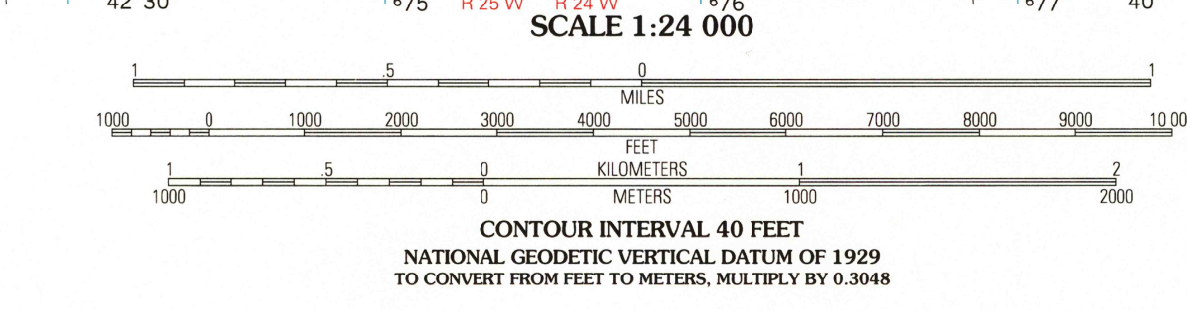



Produced by the United States Geological Survey 1983  
Revision within and adjacent to National Forest System  
lands by USDA Forest Service 1999  
Topography compiled 1977. Planimetry derived from imagery taken 1995  
and other sources. Public Land Survey System and survey control current  
as of 2000  
North American Datum of 1927 (NAD 27). Projection and 10 000-foot ticks:  
Montana coordinate system, central zone (Lambert conformal conic)  
Blue 1000-meter Universal Transverse Mercator ticks, zone 11  
North American Datum of 1983 (NAD 83) is shown by dashed corner ticks  
The values of the shift between NAD 27 and NAD 83 for 7.5-minute  
intersections are obtainable from National Geodetic Survey NADCON software  
Non-National Forest System lands within the National Forest  
Inholdings may exist in other National or State reservations  
This map is not a legal land line or ownership document. Public lands are  
subject to change and leasing, and may have access restrictions; check  
with local offices. Obtain permission before entering private lands



HIGHWAYS AND ROADS

Interstate	(Red double line with shield)	Primary highway	(Red line)
U. S.	(Red line with shield)	Secondary highway	(Red dashed line)
State	(Red line with shield)	Light-duty road	(Red dashed line)
County	(Red line with shield)	Composition: Unspecified	(Red dashed line)
National Forest, suitable for passenger cars	(Red line with shield)	Paved	(Red dashed line)
National Forest, suitable for high clearance vehicles	(Red line with shield)	Gravel	(Red dashed line)
National Forest Trail	(Red line with shield)	Dirt	(Red dashed line)
		Unimproved; 4 wheel drive	(Red dashed line)
		Trail	(Red dashed line)
		Gate; Barrier	(Red dashed line)

THIS MAP COMPLIES WITH NATIONAL MAP ACCURACY STANDARDS  
FOR SALE BY U.S. GEOLOGICAL SURVEY, P. O. BOX 25286, DENVER, COLORADO 80225  
A FOLDER DESCRIBING TOPOGRAPHIC MAPS AND SYMBOLS IS AVAILABLE ON REQUEST

TARKIO, MT  
NOV 03 2003 1999  
47:14-A6-TF-024  
NMA 3078 II SW-SERIES V894

USGS Library  
Reston, VA.  
Topo Archive

