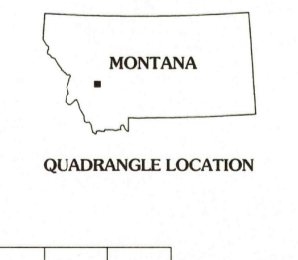
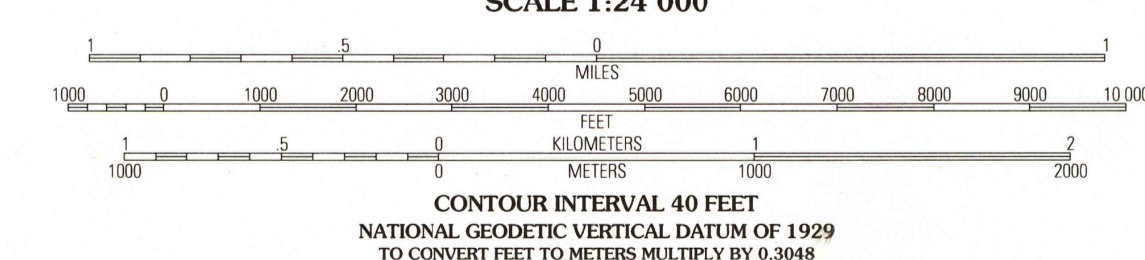
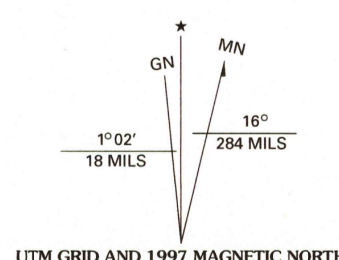




Produced by the U.S. Geological Survey  
Revised by the U.S. Forest Service  
Topography compiled 1980. Planimetry derived from imagery taken 1990  
Public Land Survey System and survey control current as of 1996. Partial  
field check by U.S. Forest Service 1996  
North American Datum of 1927 (NAD 27). Projection and 10 000-foot ticks:  
Montana coordinate system, south and central zones (Lambert conformal conic)  
Blue 1000-meter Universal Transverse Mercator ticks, zone 12  
North American Datum of 1983 (NAD 83) is shown by dashed corner ticks  
The values of the shift between NAD 27 and NAD 83 for 7.5-minute  
intersections are obtainable from National Geodetic Survey NADCON software  
Non-National Forest System lands within the National Forest  
Inholdings may exist in other National or State reservations  
This map is not a legal land line or ownership document. Public lands are  
subject to change and leasing, and may have access restrictions; check  
with local offices. Obtain permission before entering private lands



1	2	3
1	2	3
4	5	
6	7	8

Symbol	Description
(Red dashed line with '5')	Interstate
(Red dashed line with '10')	U. S.
(Red dashed line with '6')	State
(Red dashed line with '4')	County
(Red dashed line with '100')	National Forest, suitable for passenger cars
(Red dashed line with '10')	National Forest, suitable for high clearance vehicles
(Red dashed line with '38')	National Forest Trail
(Red solid line)	Primary highway
(Red dashed line)	Secondary highway
(Red dashed line)	Light-duty road
(Red dashed line)	Composition: Unspecified
(Red dashed line)	Paved
(Red dashed line)	Gravel
(Red dashed line)	Dirt
(Red dashed line)	Unimproved; 4 wheel drive
(Red dashed line)	Trail
(Red dashed line)	Gate; Barrier

RECEIVED  
APR 3 0 1999  
USGS NMD  
HISTORICAL MAP ARCHIVES



THIS MAP COMPLIES WITH NATIONAL MAP ACCURACY STANDARDS  
FOR SALE BY U.S. GEOLOGICAL SURVEY, P.O. BOX 25286, DENVER, COLORADO 80225  
A FOLDER DESCRIBING TOPOGRAPHIC MAPS AND SYMBOLS IS AVAILABLE ON REQUEST

THUNDERBOLT CREEK, MT  
1996  
NIMA 3576 IV SW - SERIES V894