

RECEIVED SEP 24 2003 HISTORICAL MAP ARCHIVES

USGS Library Reston, VA. Topo Archive

Produced by the United States Geological Survey 1988 Revision by USDA Forest Service 1999 Topography compiled 1980. Planimetry derived from imagery taken 1998 and other sources. Public Land Survey System and survey control current as of 2000.

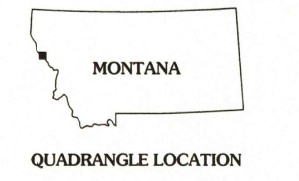
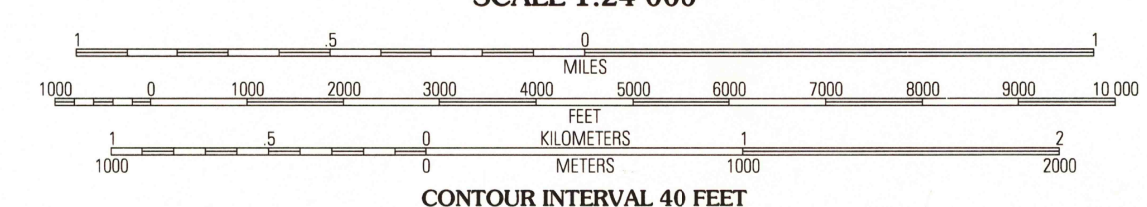



Table with 3 columns and 3 rows showing adjoining 7.5' quadrangles: 1 De Borgia South, 2 Boyd Mountain, 3 Saint Regis, 4 Berge Peak, 5 Wilson Gulch, 6 Red Ives Peak, 7 Shenlock Peak, 8 Illinois Peak.

Legend for HIGHWAYS AND ROADS including Interstate, U.S., State, County, National Forest, and National Forest Trail symbols. Also includes a legend for road composition: Paved, Gravel, Dirt, Unimproved, 4 wheel drive, Trail, Gate, Barrier.

THIS MAP COMPLIES WITH NATIONAL MAP ACCURACY STANDARDS FOR SALE BY U.S. GEOLOGICAL SURVEY, P.O. BOX 25286, DENVER, COLORADO 80225 A FOLDER DESCRIBING TOPOGRAPHIC MAPS AND SYMBOLS IS AVAILABLE ON REQUEST

TORINO PEAK, MT-ID 1999 47115-B2-TF-024 NIMA 2978 II NW-SERIES V894

