



Mapped, edited, and published by the Geological Survey

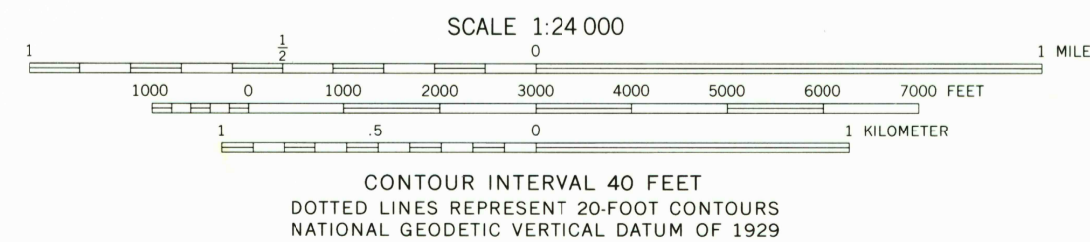
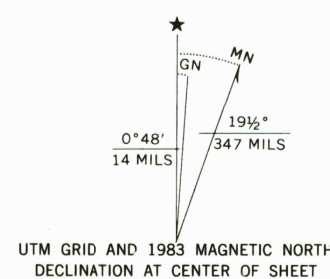
Control by USGS and NOS/NOAA

Topography by photogrammetric methods from aerial photographs taken 1962 and 1963. Field checked 1963

Polyconic projection. 1927 North American Datum
10,000 foot grid based on Montana coordinate system, north zone
1000 meter Universal Transverse Mercator grid ticks, zone 11, shown in blue

There may be private inholdings within the boundaries of the National or State reservations shown on this map


To place on the predicted North American Datum 1983
move the projection lines 12 meters north and
75 meters east as shown by dashed corner ticks



THIS MAP COMPLIES WITH NATIONAL MAP ACCURACY STANDARDS
FOR SALE BY U. S. GEOLOGICAL SURVEY, DENVER, COLORADO 80225, OR RESTON, VIRGINIA 22092
A FOLDER DESCRIBING TOPOGRAPHIC MAPS AND SYMBOLS IS AVAILABLE ON REQUEST



QUADRANGLE LOCATION



TROY, MONT.
48115-08-TF-024

1963
PHOTOREVISED 1983
DMA 2880 IV NW-SERIES V894

RETURN TO:
USGS AND HISTORICAL MAP ARCHIVES

FEB 21 1984