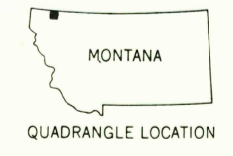
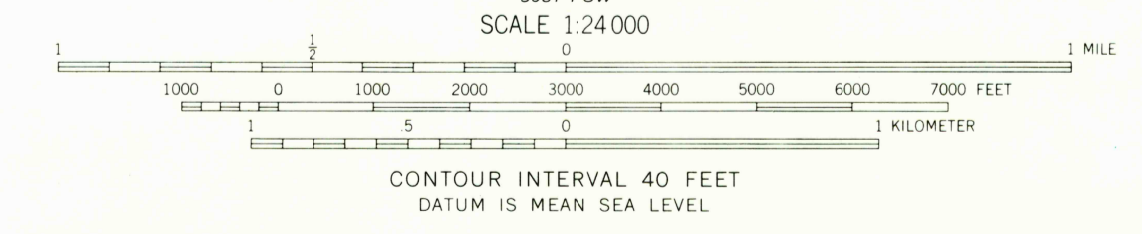
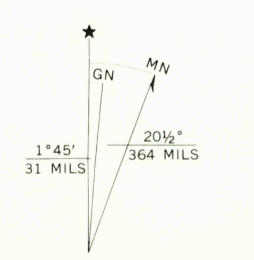




(MOUNT WARESTON)
3081 1 SE

Mapped, edited, and published by the Geological Survey
Control by USGS and USC&GS
Topography by photogrammetric methods from aerial
photographs taken 1965. Field checked 1966
Polyconic projection. 1927 North American datum
10,000-foot grid based on Montana coordinate system,
north zone
1000-meter Universal Transverse Mercator grid ticks,
zone 11, shown in blue
Land lines have not been established in this area



ROAD CLASSIFICATION
Light-duty ————— Unimproved dirt - - - - -

TUCHUCK MOUNTAIN, MONT.
N4852.5—W11437.5/7.5
1966

USGS
Historical File
Topographic Division
U.S.G.S.
FILE COPY
TOPOGRAPHIC DIVISION

1935
JUN 1 1977