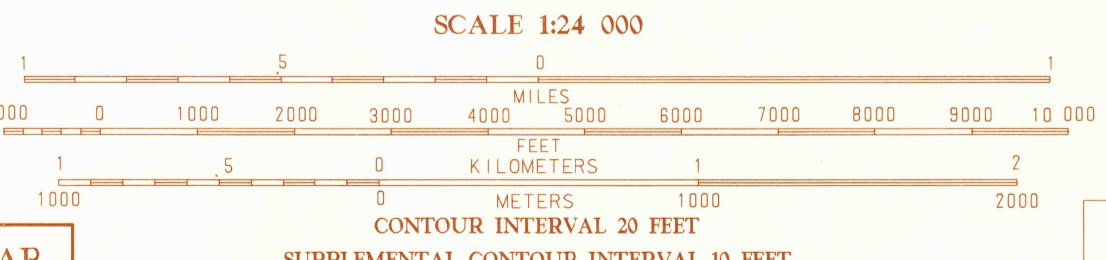
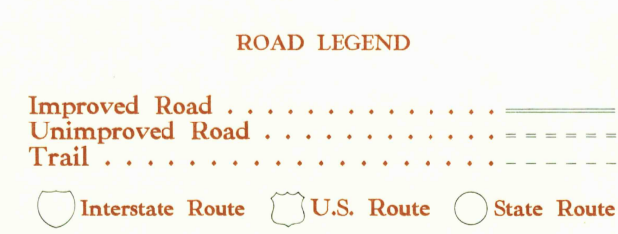
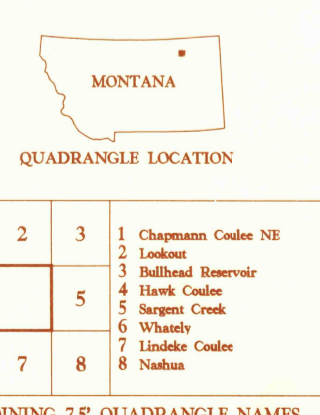


PRODUCED BY THE UNITED STATES GEOLOGICAL SURVEY  
CONTROL BY USGS/NOAA  
COMPILED FROM AERIAL PHOTOGRAPHS TAKEN 1975  
FIELD CHECKED 1977 MAP EDITED 1983  
PROJECTION LAMBERT CONFORMAL CONIC  
GRID 1000-METER UNIVERSAL TRANSVERSE MERCATOR ZONE 13  
1000-FOOT STATE GRID TICKS MONTANA NORTH ZONE  
UTM GRID DECLINATION 1983 WEST  
1983 MAGNETIC NORTH DECLINATION 14°30' EAST  
VERTICAL DATUM NATIONAL GEODETIC VERTICAL DATUM OF 1929  
HORIZONTAL DATUM 1927 NORTH AMERICAN DATUM  
To place on the predicted North American Datum of 1983,  
move the projection lines as shown by dashed corner ticks  
(4 meters north and 46 meters east)  
There may be private inholdings within the boundaries of any  
Federal and State Reservations shown on this map  
All marginal data and lettering generated and positioned by  
automated type placement procedures

**PROVISIONAL MAP**  
Produced from original  
manuscript drawings. Informa-  
tion shown as of date of  
field check.



THIS MAP COMPLIES WITH NATIONAL MAP ACCURACY STANDARDS  
FOR SALE BY U.S. GEOLOGICAL SURVEY, DENVER, COLORADO 80225  
OR RESTON, VIRGINIA 22092



UHLAN COULEE, MONTANA  
PROVISIONAL EDITION 1983

48106-C4-TF-024