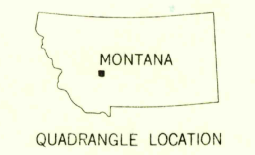
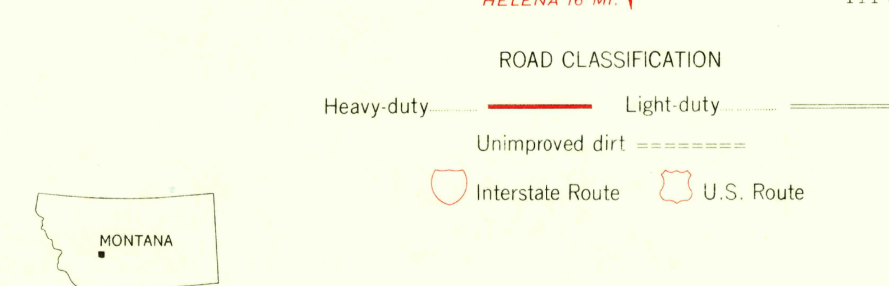



Mapped, edited, and published by the Geological Survey
Control by USGS, USC&GS, and Missouri River Commission
Topography by photogrammetric methods from aerial photographs taken 1956. Field checked 1962
Polyconic projection. 1927 North American datum. 10,000 foot grid based on Montana coordinate system, central zone. 1000 meter Universal Transverse Mercator grid ticks, zone 12, shown in blue



UPPER HOLTER LAKE, MONT.
N4645-W11152.5/7.5
1962

THIS MAP COMPLIES WITH NATIONAL MAP ACCURACY STANDARDS
FOR SALE BY U.S. GEOLOGICAL SURVEY, DENVER 25, COLORADO OR WASHINGTON 25, D.C.
A FOLDER DESCRIBING TOPOGRAPHIC MAPS AND SYMBOLS IS AVAILABLE ON REQUEST

USGS
Historical File
Topographic Division

2445

USGS
FILE 005W