


UNITED STATES
DEPARTMENT OF THE INTERIOR
GEOLOGICAL SURVEY

VULTURE PEAK QUADRANGLE
MONTANA
7.5 MINUTE SERIES (TOPOGRAPHIC)

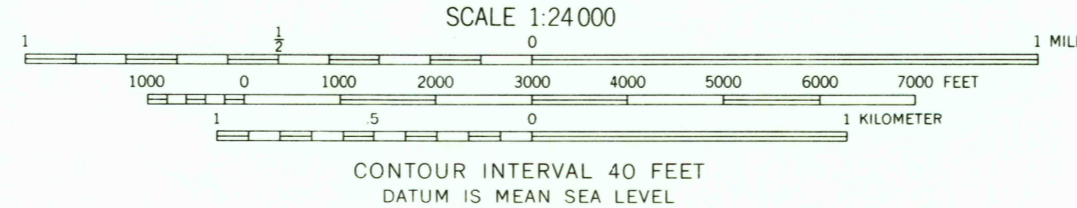
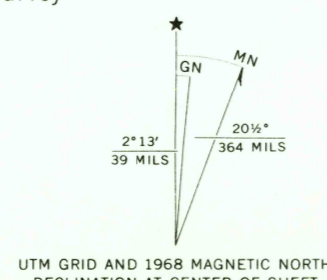


Mapped, edited, and published by the Geological Survey

Control by USGS and USC&GS

Topography by photogrammetric methods from aerial photographs taken 1966. Field checked 1968

Polyconic projection. 1927 North American datum
10,000-foot grid based on Montana coordinate system,
north zone
1000-meter Universal Transverse Mercator grid ticks,
zone 11, shown in blue
Land lines have not been established in this area



ROAD CLASSIFICATION
Trails

VULTURE PEAK, MONT.
N4845-W11400/7.5

1968

AMS 3181 I SE-SERIES Y894

USGS
HISTORICAL FILE
TOPOGRAPHIC DIVISION

FEB 1 1972