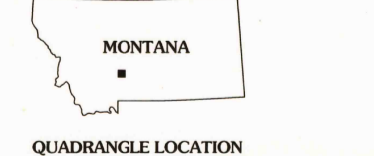
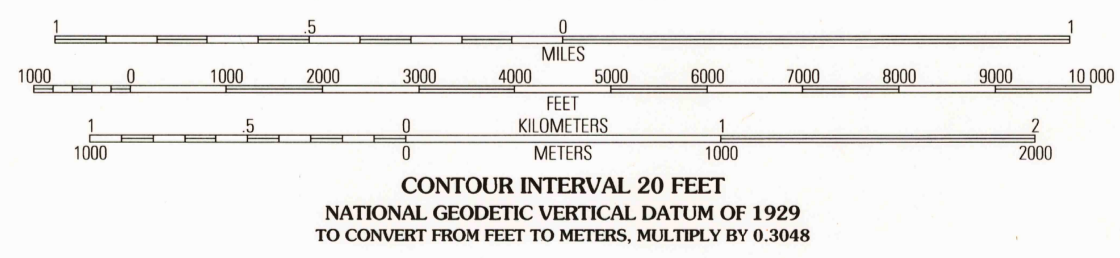
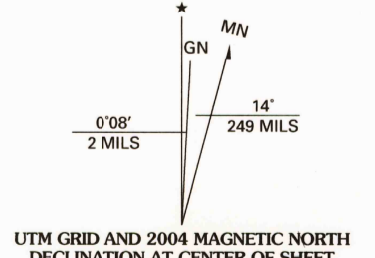


USGS Library
Reston, VA.
Topo Archive

ISBN 0-607-95737-5
9 790607 957378

Produced by the United States Geological Survey 1980
Revision by USDA Forest Service 2000
Topography compiled 1948 and 1951. Planimetry derived from imagery taken 1998 and other sources. Public Land Survey System and survey control current as of 2003. Boundaries current as of 2000.
North American Datum of 1927 (NAD 27). Projection and 10 000-foot ticks: Montana coordinate system, south zone (Lambert conformal conic). Blue 1000-meter Universal Transverse Mercator ticks, zone 12.
North American Datum of 1983 (NAD 83) is shown by dashed corner ticks. The values of the shift between NAD 27 and NAD 83 for 7.5-minute intersections are obtainable from National Geologic Survey NADCON software.
Non-National Forest System lands within the National Forest.
Inholdings may exist in other National or State reservations.
This map is not a legal land line or ownership document. Public lands are subject to change and leasing, and may have access restrictions; check with local offices. Obtain permission before entering private lands.



QUADRANGLE LOCATION

1	2	3
4	5	6
7	8	

- Interstate 1 2 3 4 5 6 7 8
U. S. 1 2 3 4 5 6 7 8
State 1 2 3 4 5 6 7 8
County 1 2 3 4 5 6 7 8
National Forest, suitable for passenger cars 1 2 3 4 5 6 7 8
National Forest, suitable for high clearance vehicles 1 2 3 4 5 6 7 8
National Forest Trail 1 2 3 4 5 6 7 8

- Primary highway
Secondary highway
Light-duty road
Composition: Unspecified...
Paved
Gravel
Dirt
Unimproved; 4 wheel drive
Trail
Gate; Barrier
WALLROCK, MT
2000
46110-A7-TF-024
NIMA 3876 III SE-SERIES V894

THIS MAP COMPLIES WITH NATIONAL MAP ACCURACY STANDARDS
FOR SALE BY U.S. GEOLOGICAL SURVEY, P.O. BOX 25286, DENVER, COLORADO 80225
A FOLDER DESCRIBING TOPOGRAPHIC MAPS AND SYMBOLS IS AVAILABLE ON REQUEST

ADJOINING 7.5' QUADRANGLES

3 1818 00511609 8

OCT 06 2005