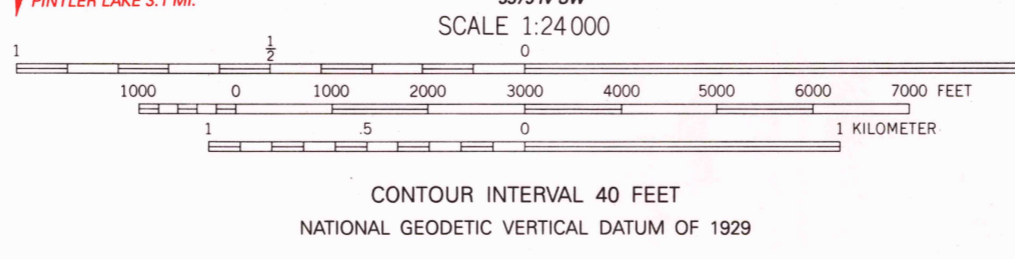
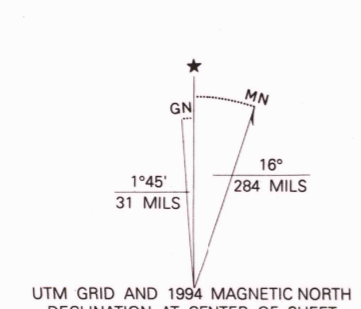


Produced by the United States Geological Survey
Control by USGS and NOS/NOAA
Compiled from aerial photographs taken 1955. Field checked 1962
North American Datum of 1927 (NAD 27). Projection and
10000-foot ticks: Montana Coordinate System, south zone
(Lambert Conformal Conic)
Blue 1000-meter Universal Transverse Mercator ticks, zone 12
North American Datum of 1983 (NAD 83) is shown by dashed
corner ticks. The values of the shift between NAD 27 and NAD 83
for 7.5-minute intersections are obtainable from National Geodetic
Survey NADCON software
There may be private inholdings within the boundaries of the
National or State reservations shown on this map
Where omitted, land lines have not been established
Photinspected from 1990 source; no major culture or
drainage changes observed. Boundaries verified and
names revised 1994




ROAD CLASSIFICATION

Primary highway, hard surface	Light-duty road, hard or improved surface
Secondary highway, hard surface	Unimproved road
Interstate Route	U. S. Route
	State Route



WARREN PEAK, MT
45113-H4-TF-024
1962
MINOR REVISION 1994
DMA 3375 IV NW-SERIES V894



RETURN TO:
USGS AND HISTORICAL MAP ARCHIVES