

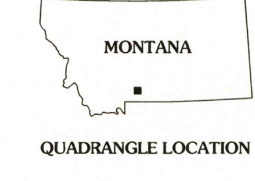
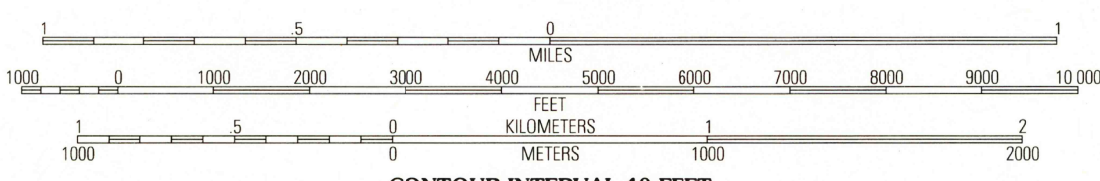
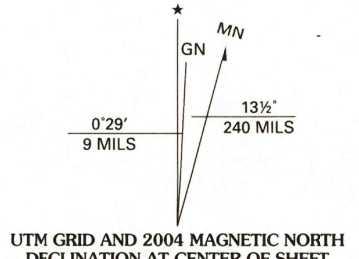
USGS Library
Reston, VA.
Topo Archive



Produced by the United States Geological Survey 1987
Revision by USDA Forest Service 2000

Topography compiled 1981. Planimetry derived from imagery taken 1998 and other sources. Public Land Survey System and survey control current as of 2003. Boundaries current as of 2000.
North American Datum of 1927 (NAD 27). Projection and 10 000-foot ticks: Montana coordinate system, south zone (Lambert conformal conic). Blue 1000-meter Universal Transverse Mercator ticks, zone 12.
North American Datum of 1983 (NAD 83) is shown by dashed corner ticks. The values of the shift between NAD 27 and NAD 83 for 7.5-minute intersections are obtainable from National Geodetic Survey NADCON software.

Non-National Forest System lands within the National Forest. Inholdings may exist in other National or State reservations.
This map is not a legal land line or ownership document. Public lands are subject to change and leasing, and may have access restrictions; check with local offices. Obtain permission before entering private lands.
Unsurveyed land net is not official.



1	2	3
4	5	6
6	7	8

1 Livingston Peak
2 Mount Rae
3 McLeod Basin
4 Mount Cowen
5 Chrome Mountain
6 The Pyramid
7 The Needles
8 Mount Douglas

ADJOINING 7.5' QUADRANGLES

Interstate	Secondary highway	Primary highway
U. S.	Light-duty road	Secondary highway
State	Composition: Unspecified	Secondary highway
County	Composition: Paved	Secondary highway
National Forest, suitable for passenger cars	Composition: Gravel	Secondary highway
National Forest, suitable for high clearance vehicles	Composition: Dirt	Secondary highway
National Forest Trail	Composition: Unimproved; 4 wheel drive	Secondary highway
	Composition: Trail	Secondary highway
	Composition: Gate; Barrier	Secondary highway

WEST BOULDER PLATEAU, MT
2000
45110-D3-TF-024
NIMA 3974 IV NE-SERIES U894

THIS MAP COMPLIES WITH NATIONAL MAP ACCURACY STANDARDS
FOR SALE BY U.S. GEOLOGICAL SURVEY, P.O. BOX 25286, DENVER, COLORADO 80225
A FOLDER DESCRIBING TOPOGRAPHIC MAPS AND SYMBOLS IS AVAILABLE ON REQUEST