

Mapped, edited, and published by the Geological Survey

Control by USGS, NOS/NOAA and International Boundary Commission

Topography by photogrammetric methods from aerial photographs taken 1974. Field checked 1977. Map edited 1983

Projection: Montana coordinate system, north zone (Lambert conformal conic)

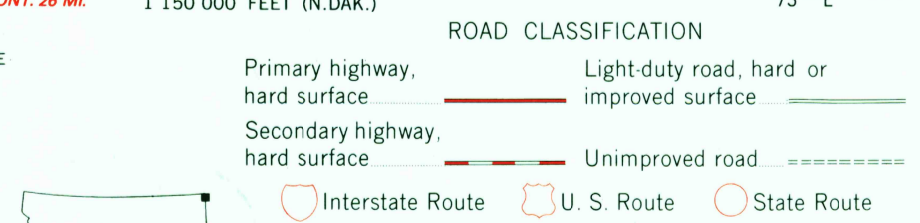
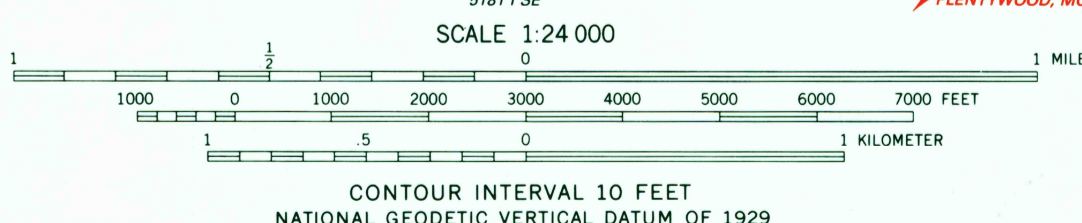
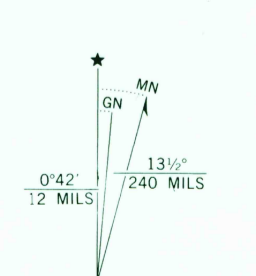
10,000-foot grid ticks based on Montana coordinate system, north zone and North Dakota coordinate system, north zone 1000-meter Universal Transverse Mercator grid, zone 13

1927 North American Datum

To place on the predicted North American Datum 1983 move the projection lines 2 meters north and 38 meters east as shown by dashed corner ticks

Fine red dashed lines indicate selected fence lines

Dotted land lines from 1:50,000-scale map, 72 H/1, dated 1973, by Department of Energy, Mines and Resources, Canada



QUADRANGLE LOCATION WESTBY NORTH, MONT.-N. DAK.-SASK.
N4852.5-W10400/7.5

1983

DMA 5181 1 NE-SERIES V894

USGS AND HISTORICAL
MAP ARCHIVES
OCT 23 1995
REC'D FILE COPY

